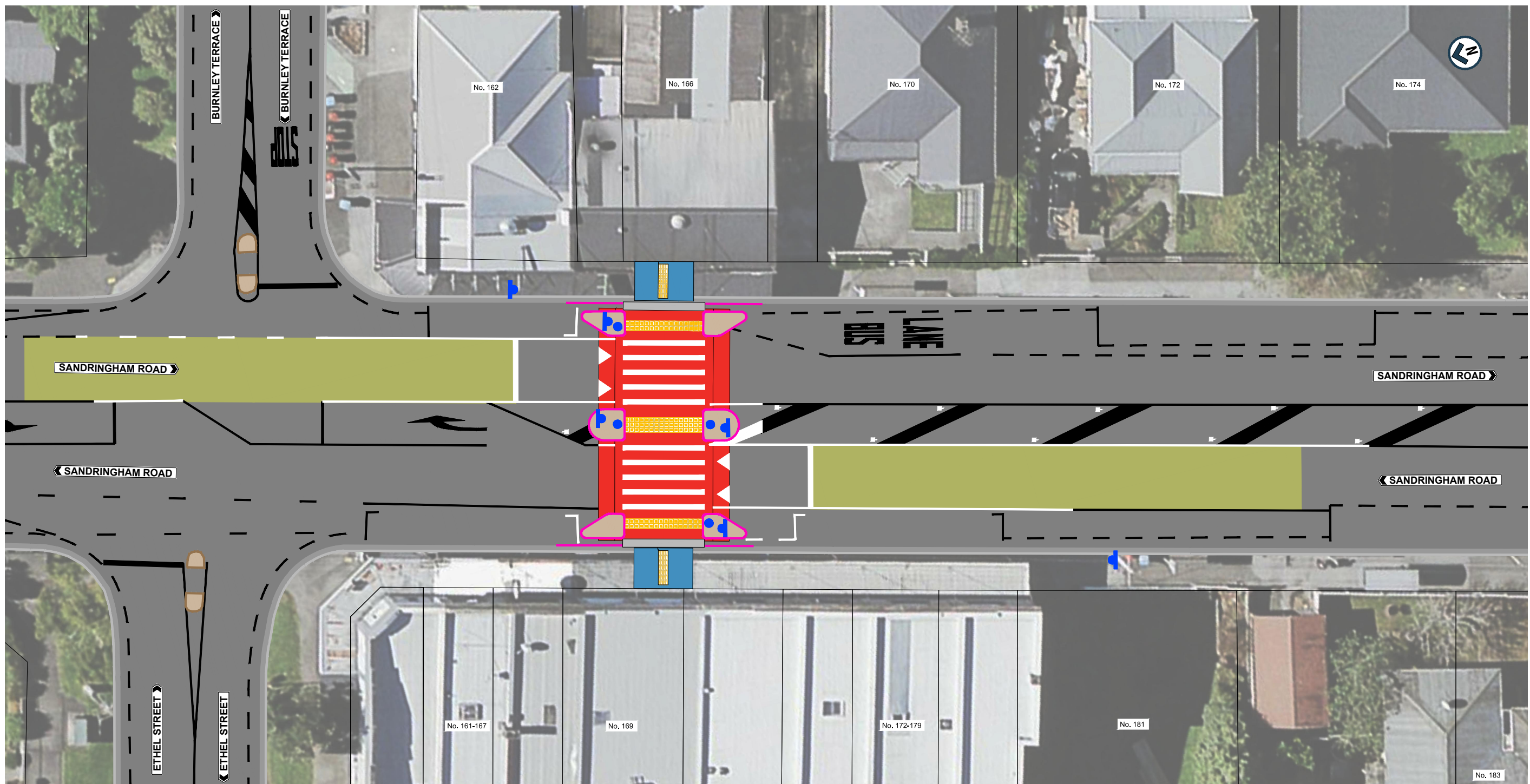
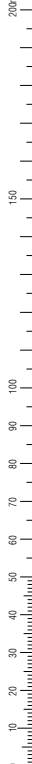



DO NOT SCALE - IF IN DOUBT, ASK



ORIGINAL SIZE A1

| LEGEND |                                       |
|--------|---------------------------------------|
|        | NEW ROADMARKING                       |
|        | EXISTING ROAD MARKING                 |
|        | NEW KERBLINE                          |
|        | EXISTING BROKEN YELLOW LINES "NSAAT"  |
|        | NEW / RELOCATED SIGN                  |
|        | NEW BELISHA DISK AND POLE             |
|        | NEW BI-DIRECTIONAL WHITE RRPMS        |
|        | NEW FOOTPATH                          |
|        | NEW SPEED TABLE                       |
|        | NEW TRAFFIC ISLAND / CYCLE SEPARATOR  |
|        | EXISTING TRAFFIC ISLAND               |
|        | NEW HIGH FRICTION SURFACE             |
|        | NEW 'STAY PUT' SIGN FOR SCHOOL PATROL |
|        | NEW DIRECTIONAL TACTILE PAVERS        |
|        | NEW WARNING TACTILE PAVERS            |

**NOTE:** AERIAL VIEW IS OUTDATED AND IS FOR ILLUSTRATIVE PURPOSES ONLY



**AUCKLAND TRANSPORT**  
 169 SANDRINGHAM ROAD  
 MASS ACTION  
 PEDESTRIAN IMPROVEMENTS

|                     |     |             |      |
|---------------------|-----|-------------|------|
| Status Stamp        |     |             |      |
| FOR CONSULTATION    |     |             |      |
| Date Stamp          |     |             |      |
| 19/11/2018          |     |             |      |
| A1<br>Scale         | NTS | A3<br>Scale | NTS  |
| Drawing No.         |     |             | Rev. |
| 1A8027.00 (03) C800 |     |             | A    |