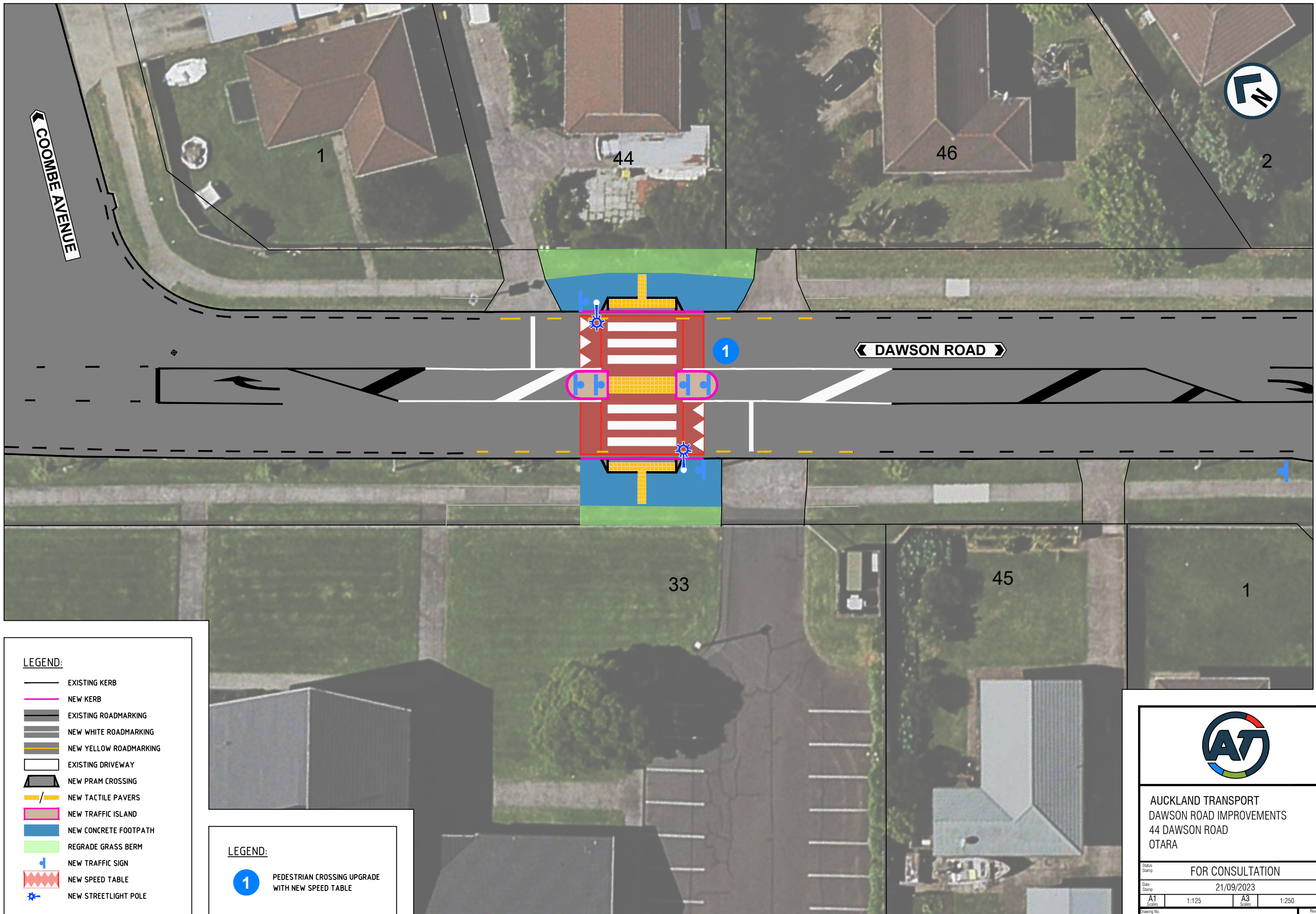
















200mm
150
100
90
80
70
60
50
40
30
20
10
0
ORIGINAL SIZE A1



LEGEND:

-  EXISTING KERB
-  NEW KERB
-  EXISTING ROADMARKING
-  NEW WHITE ROADMARKING
-  NEW YELLOW ROADMARKING
-  EXISTING DRIVEWAY
-  NEW PRAM CROSSING
-  NEW TACTILE PAVERS
-  NEW TRAFFIC ISLAND
-  NEW CONCRETE FOOTPATH
-  REGRADE GRASS BERM
-  NEW TRAFFIC SIGN
-  NEW SPEED TABLE
-  NEW STREETLIGHT POLE

LEGEND:

-  PEDESTRIAN CROSSING UPGRADE WITH NEW SPEED TABLE



AUCKLAND TRANSPORT
DAWSON ROAD IMPROVEMENTS
44 DAWSON ROAD
OTARA

FOR CONSULTATION

Date Stamp 21/09/2023

A1	1:125	A3	1:250
----	-------	----	-------

Drawing No. Rev.