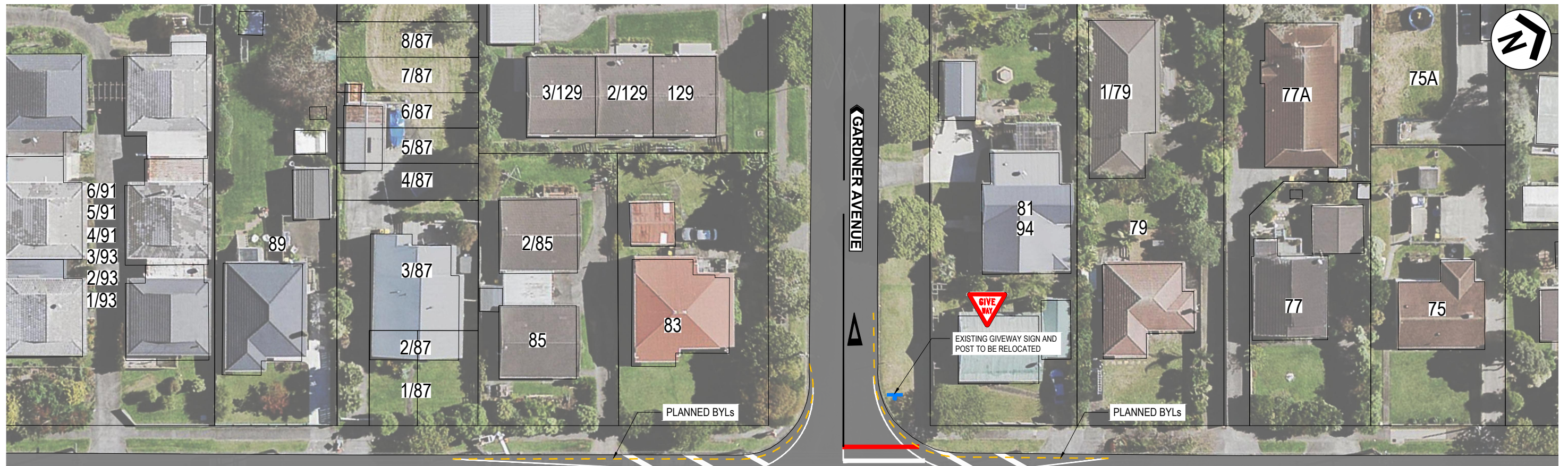









20mm DO NOT SCALE - IF IN DOUBT, ASK ORIGINAL SIZE A1



NOTE:
AERIAL VIEW IS OUTDATED AND IT IS FOR ILLUSTRATIVE PURPOSE ONLY

- LEGEND:**
-  NEW ROAD MARKING
 -  PLANNED BROKEN YELLOW LINES (BYLs)
 -  EXISTING ROAD MARKING TO BE REMOVED
 -  EXISTING ROAD MARKING
 -  NEW SIGN



AUCKLAND TRANSPORT
ASTLEY AVENUE/GARDNER AVENUE
INTERSECTION SAFETY IMPROVEMENTS

Status Stamp: FOR INFORMATION

Date Stamp: 08/03/2024

A1 Scale: NTS A3 Scale: NTS

Drawing No. 3815049-002-TA-001

Rev. E