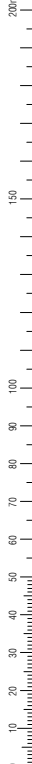















DO NOT SCALE - IF IN DOUBT, ASK



ORIGINAL SIZE A1



**LEGEND**

-  ROADMARKING
-  EXISTING ROAD MARKING
-  NEW KERBLINE
-  EXISTING KERBLINE
-  NEW / RELOCATED SIGN
-  NEW CYCLE ESCAPE PATH
-  CENTRAL ISLAND - GRASSED
-  NEW TRAFFIC ISLAND
-  EXISTING TRAFFIC ISLAND
-  VEHICLE CROSSING REINSTATEMENT
-  NEW PRAM CROSSING
-  DRIVEWAY REINSTATEMENT
-  TABLE DRAINS



**AUCKLAND TRANSPORT  
WAIUKU RD-PATUMAHOE RD  
-ATTEWELL RD INTERSECTION  
INTERSECTION IMPROVEMENTS**

Status Stamp: **FOR CONSULTATION**

Date Stamp: 22/02/2018

|    |     |    |     |
|----|-----|----|-----|
| A1 | NTS | A3 | NTS |
|----|-----|----|-----|

|             |           |      |      |   |
|-------------|-----------|------|------|---|
| Drawing No. | 1A8139.00 | C800 | Rev. | A |
|-------------|-----------|------|------|---|

**NOTE:** AERIAL VIEW IS OUTDATED AND IS FOR ILLUSTRATIVE PURPOSES ONLY