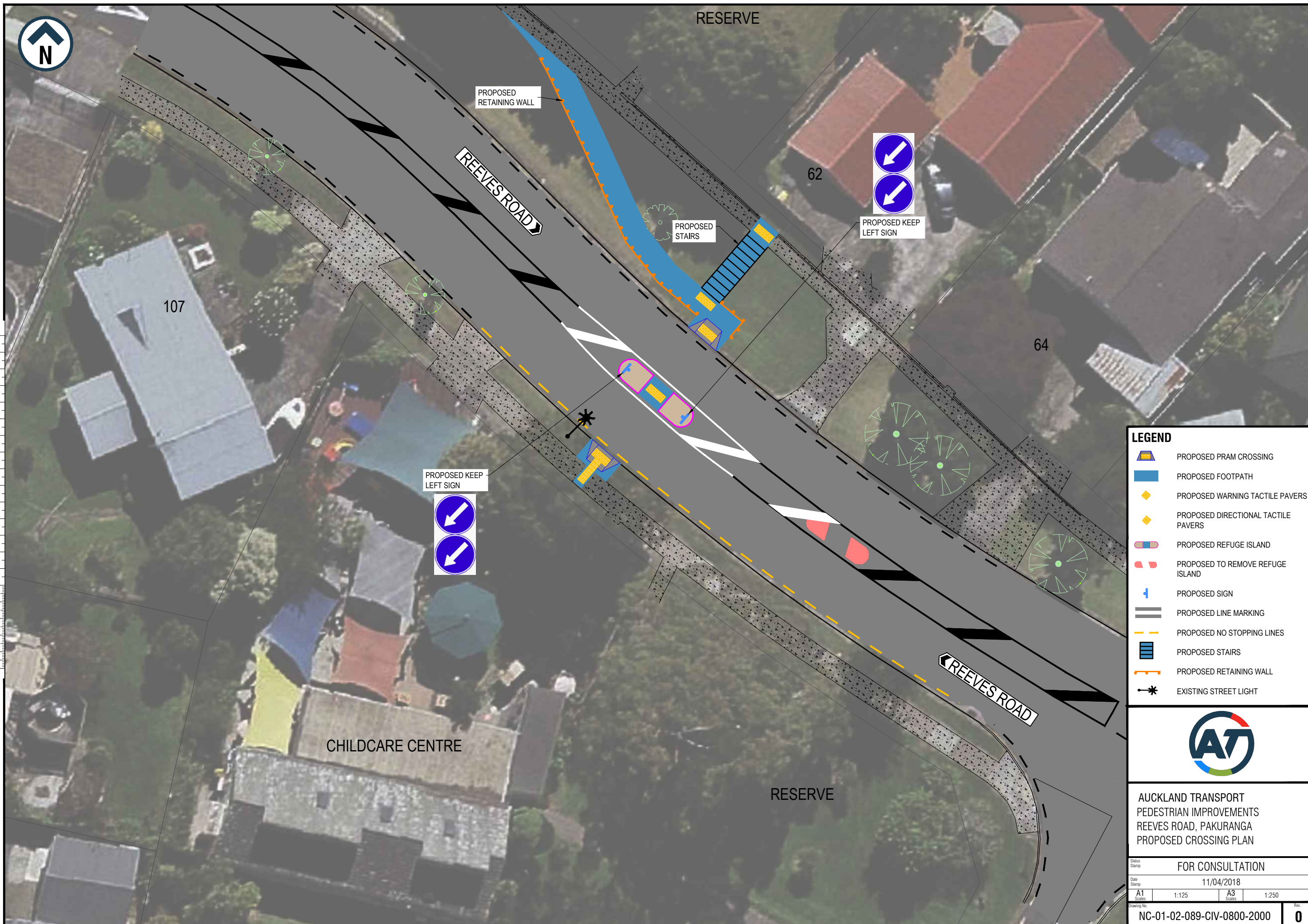
















200mm DO NOT SCALE - IF IN DOUBT, ASK
150
100
90
80
70
60
50
40
30
20
10
0
ORIGINAL SIZE A1



LEGEND

-  PROPOSED PRAM CROSSING
-  PROPOSED FOOTPATH
-  PROPOSED WARNING TACTILE PAVERS
-  PROPOSED DIRECTIONAL TACTILE PAVERS
-  PROPOSED REFUGE ISLAND
-  PROPOSED TO REMOVE REFUGE ISLAND
-  PROPOSED SIGN
-  PROPOSED LINE MARKING
-  PROPOSED NO STOPPING LINES
-  PROPOSED STAIRS
-  PROPOSED RETAINING WALL
-  EXISTING STREET LIGHT



AUCKLAND TRANSPORT
PEDESTRIAN IMPROVEMENTS
REEVES ROAD, PAKURANGA
PROPOSED CROSSING PLAN

Status Stamp FOR CONSULTATION

Date Stamp 11/04/2018

A1 Scales	1:125	A3 Scales	1:250
-----------	-------	-----------	-------

Drawing No. NC-01-02-089-CIV-0800-2000

Rev. 0