









LEGEND:

-  ROAD WIDENING
-  FOOTPATH EXTENSION
-  NEW PRAM CROSSING
-  NEW KERBLINE
-  NEW ROAD MARKING
-  EXISTING ROAD MARKING
-  NEW BROKEN YELLOW LINES "NSAAT"
-  TACTILE SURFACE INDICATOR

ORIGINAL SIZE A1 20mm DO NOT SCALE - IF IN DOUBT, ASK



AUCKLAND TRANSPORT
FELTON MATHEW AVE/ST JOHNS RD
PROPOSED SIGNALISATION

Status Stamp: FOR CONSULTATION

Date Stamp: 23/03/18

A1 Scales	NTS	A3 Scales	NTS
-----------	-----	-----------	-----

Drawing No. 3810136-051-TA-0102A

Rev. A

A1	1:250	0	20m
A3	1:500		