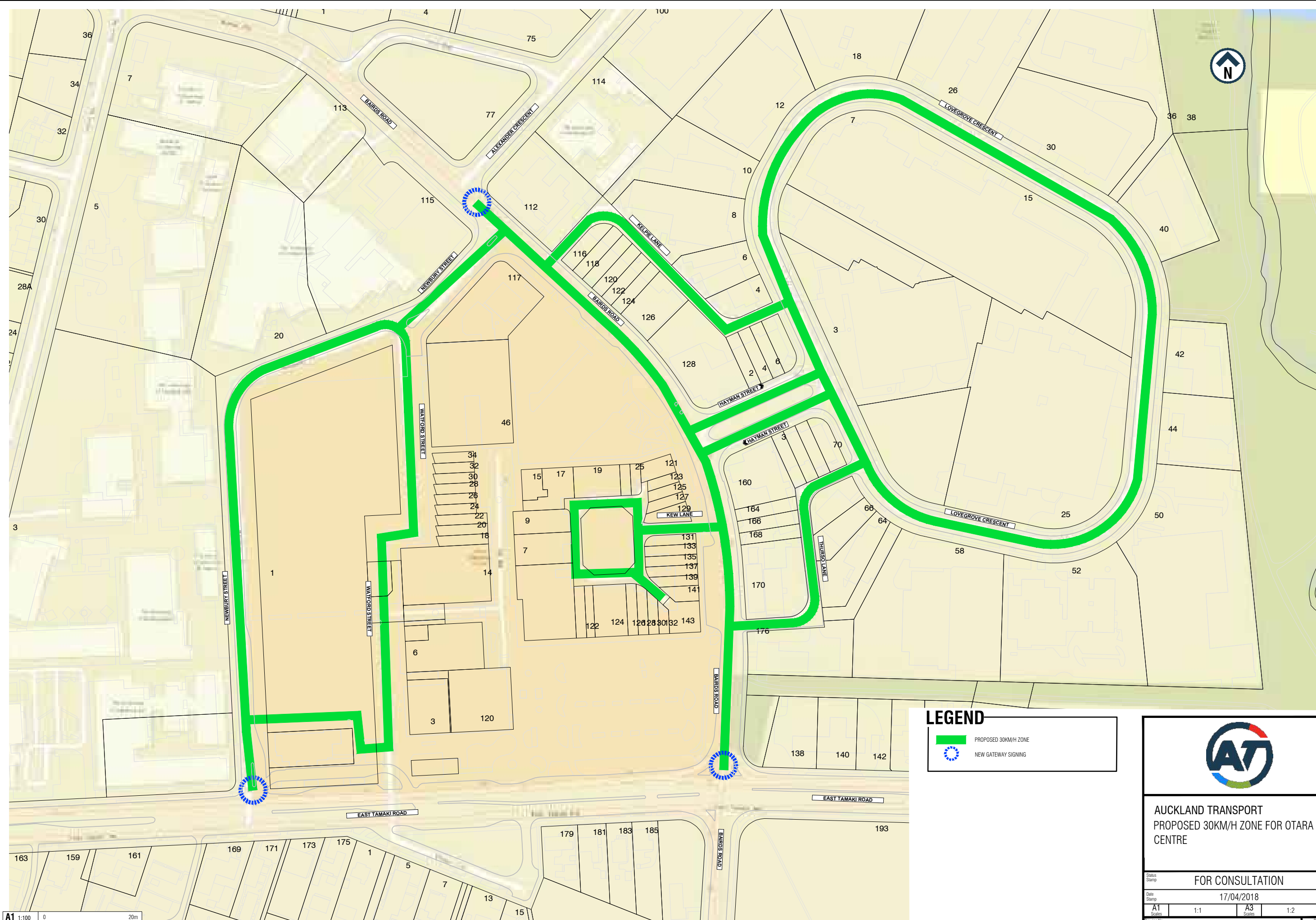


ORIGINAL SIZE A1
DO NOT SCALE - IF IN DOUBT, ASK



LEGEND

- PROPOSED 30KM/H ZONE
- NEW GATEWAY SIGNING

AUCKLAND TRANSPORT
PROPOSED 30KM/H ZONE FOR OTARA CENTRE

Status Stamp
FOR CONSULTATION

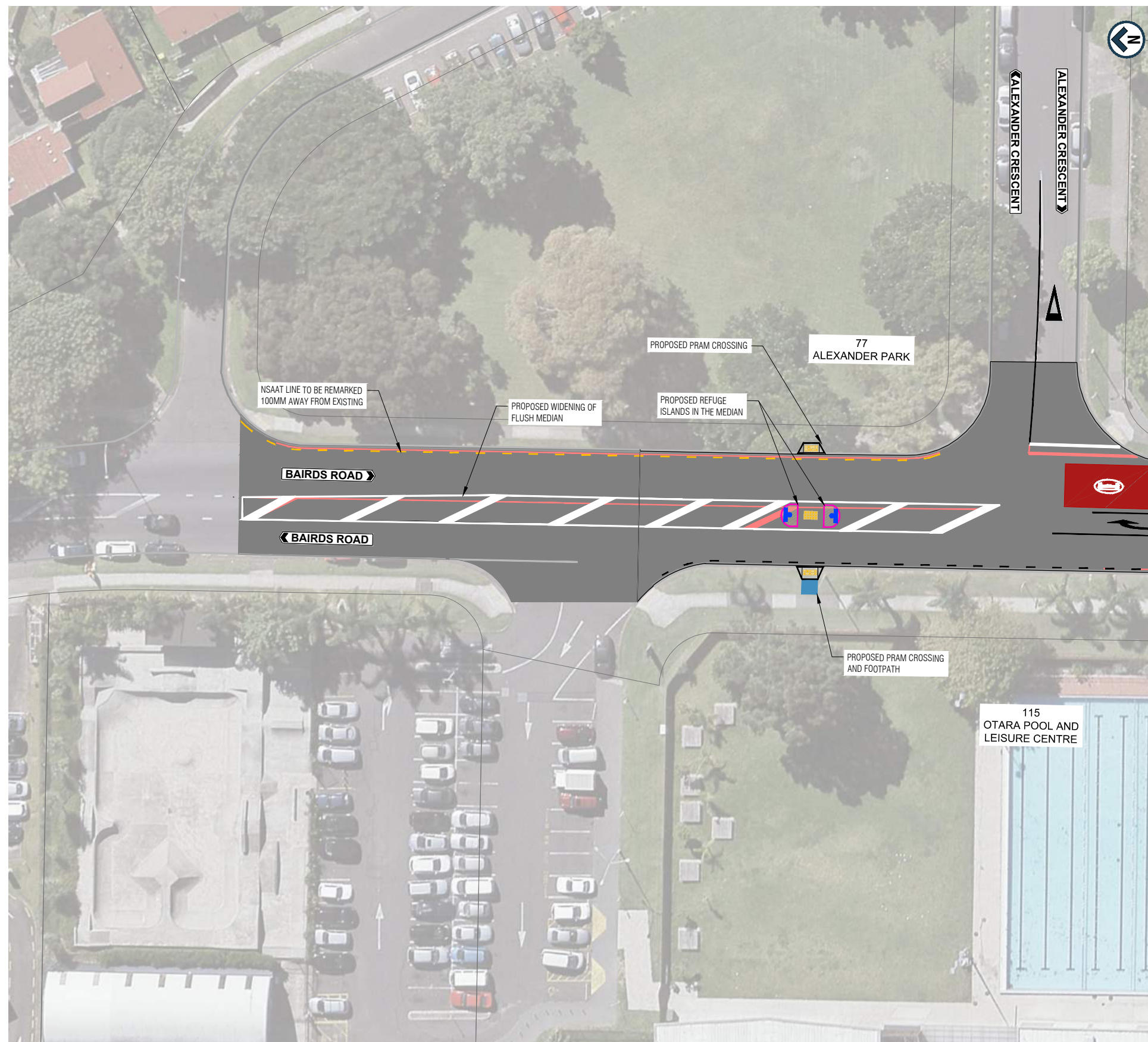
Date Stamp
17/04/2018

A1 Scale	1:1	A3 Scale	1:2
-------------	-----	-------------	-----













Drawing No.
2018-RFI-40_G030

Rev.
A

A1	1:100
A3	1:200



LEGEND-

- | | |
|---|--------------------------------------|
|  | NEW ROADMARKING |
|  | EXISTING ROADMARKING |
|  | EXISTING ROADMARKING TO BE REMOVED |
|  | NEW KERBLINE |
|  | NEW BROKEN YELLOW LINES "NSAAT" |
|  | EXISTING BROKEN YELLOW LINES "NSAAT" |
|  | NEW / RELOCATED SIGN |
|  | EXISTING SIGN |
|  | NEW FOOTPATH / KERB BUILDOUT |
|  | NEW TRAFFIC ISLAND |
|  | NEW PRAM CROSSING |
|  | NEW REINSTATED BERM |



AUCKLAND TRANSPORT
BAIRDS ROAD SAFETY IMPROVEMENTS

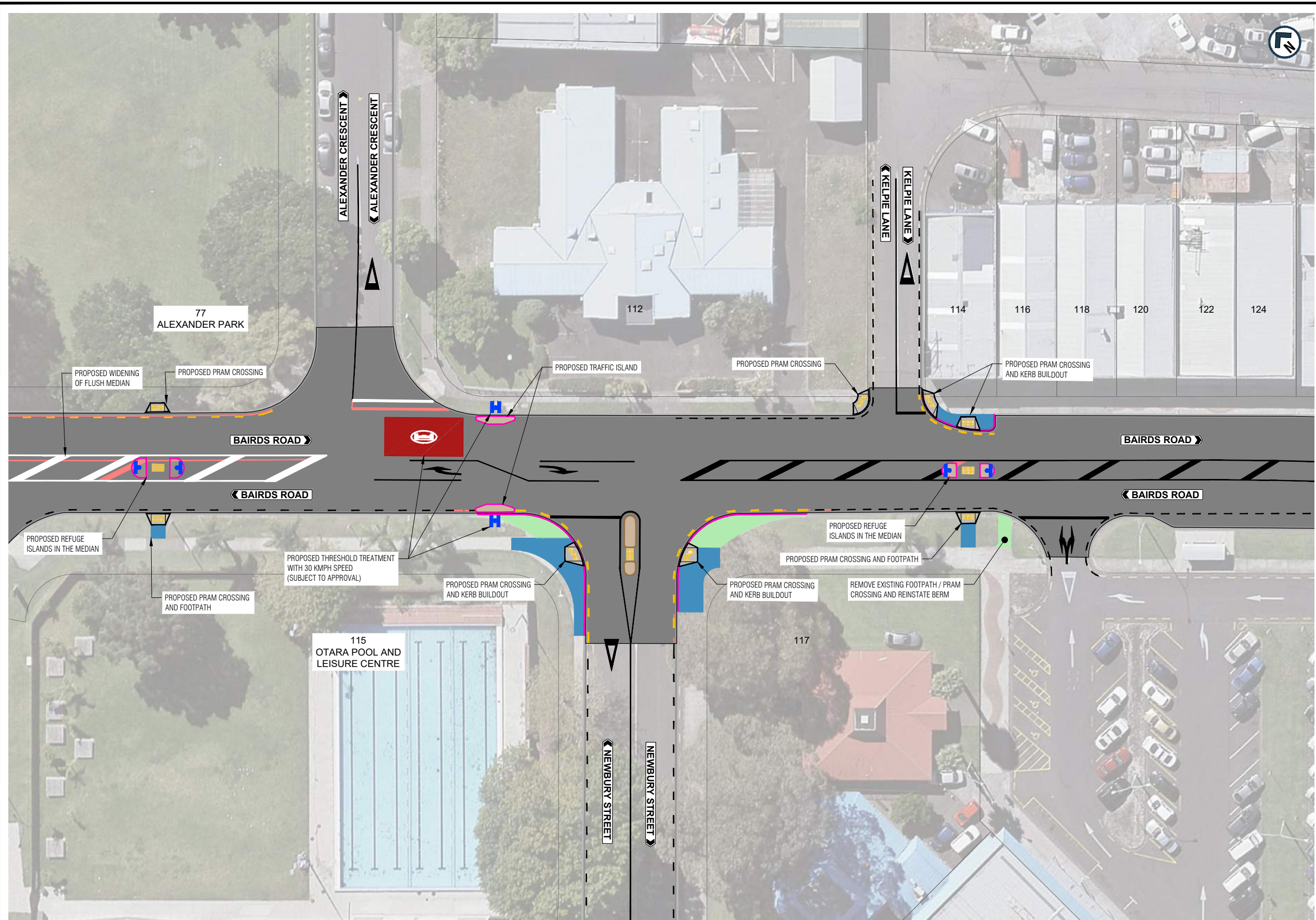
Status Stamp **FOR CONSULTATION**

Date Stamp 09/04/2018

Stamp		06/07/2016	
A1 Scales	1:250	A3 Scales	1:500
Revision No.		Rev.	

1A8151.00 (01)	C800
----------------	------

NOTE: AERIAL VIEW IS OUTDATED AND IS FOR ILLUSTRATIVE PURPOSES ONLY



	NEW ROADMARKING
	EXISTING ROADMARKING
	EXISTING ROADMARKING TO BE REMOVED
	NEW KERBLINE
	NEW BROKEN YELLOW LINES "NSAAT"
	EXISTING BROKEN YELLOW LINES "NSAAT"
	NEW / RELOCATED SIGN
	EXISTING SIGN
	NEW FOOTPATH / KERB BUILDOUT
	NEW TRAFFIC ISLAND
	NEW PRAM CROSSING
	NEW REINSTATED BERM



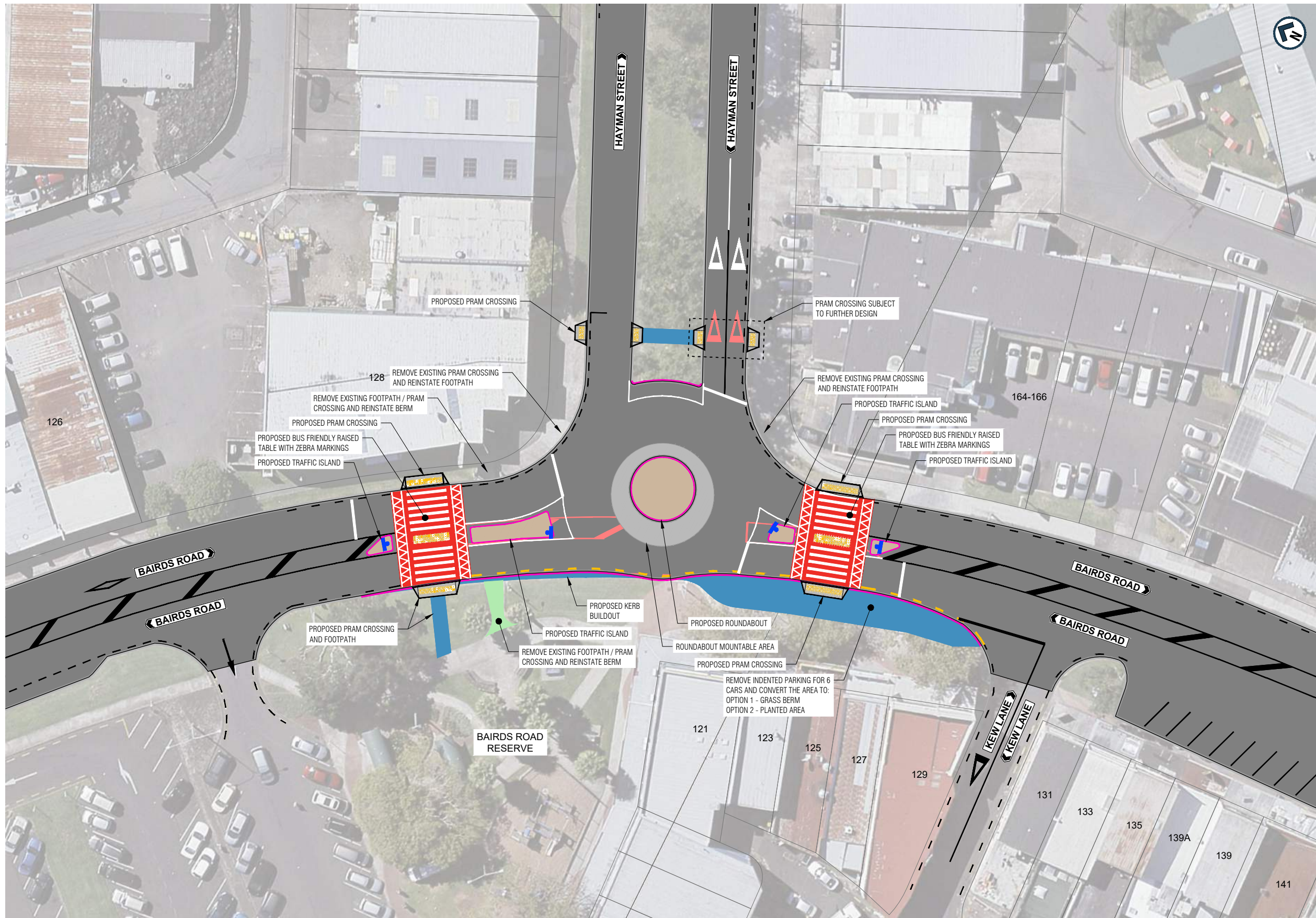
Rev

K:\1A8151.00\Civil\AutoCAD\Consultation External\C800-C802(A).dwg C800(A).

DO NOT SCALE - IF IN DOUBT, ASK

20mm
150
100
90
80
70
60
50
40
30
20
10
0

ORIGINAL SIZE A1



LEGEND

- NEW ROADMARKING
- EXISTING ROADMARKING
- EXISTING ROADMARKING TO BE REMOVED
- NEW KERBLINE
- NEW BROKEN YELLOW LINES "NSAAT"
- EXISTING BROKEN YELLOW LINES "NSAAT"
- NEW / RELOCATED SIGN
- EXISTING SIGN
- NEW FOOTPATH / KERB BUILDOUT
- NEW TRAFFIC ISLAND
- NEW PRAM CROSSING
- NEW REINSTATE BERM



AUCKLAND TRANSPORT BAIRDS ROAD SAFETY IMPROVEMENTS

FOR CONSULTATION

Date Stamp 09/04/2018

A1 Scales 1:250 A3 Scales 1:500

Drawing No. 1A8151.00 (01) C802

Rev. B

NOTE: AERIAL VIEW IS OUTDATED AND IS FOR ILLUSTRATIVE PURPOSES ONLY

K:\1A8151.00\00\00\Civil\AutoCAD\Consultation External\C800-C802(A).dwg C801(A)

