



104

108

110

REYNOLDS ROAD

LISLE FARM ROAD

VALLEY ROAD

EAST SIDE DRIVE

2

















70

4

68

ORIGINAL SIZE A1 0 10 20 30 40 50 60 70 80 90 100 150 200mm DO NOT SCALE - IF IN DOUBT, ASK

LEGEND

-  PROPOSED PRAM CROSSING
-  PROPOSED FOOTPATH
-  PROPOSED KERB AND CHANNEL
-  PROPOSED CATCHPIT
-  PROPOSED MANHOLE
-  PROPOSED WARNING TACTILE PAVERS
-  PROPOSED DIRECTIONAL TACTILE PAVERS
-  PROPOSED REFUGE ISLAND
-  PROPOSED SIGN
-  PROPOSED LINE MARKING
-  PROPOSED NO STOPPING LINES
-  REMOVED FOOTPATH
-  REMOVED TREE
-  REMOVED TACTILE PAVER
-  EXISTING LINE MARKING
-  EXISTING NO STOPPING LINE



AUCKLAND TRANSPORT
PEDESTRIAN IMPROVEMENTS
REYNOLDS ROAD, PUKEKOHE
PROPOSED CROSSING PLAN

FOR CONSULTATION

Date Stamp 18/06/18

A1	1:150	A3	1:300
----	-------	----	-------

Drawing No. NC-01-02-089-CIV-0800-3000

Rev. 0