









200mm DO NOT SCALE - IF IN DOUBT, ASK

ORIGINAL SIZE A1

**LEGEND**

-  NEW WHITE ROADMARKING
-  EXISTING ROADMARKING
-  NEW KERBLINE
-  EXISTING KERBLINE
-  NEW BROKEN YELLOW LINES "NSAAT"
-  NEW / RELOCATED SIGN / BELISHA BEACON
-  EXISTING SIGN
-  NEW FOOTPATH
-  NEW ANTI-SKID
-  NEW TRAFFIC SIDE ISLAND
-  NEW SPEED TABLE
-  NEW TACTILE PAVERS
-  NEW DIRECTIONAL TACTILE PAVERS
-  EXISTING STREET LIGHT
-  EXISTING VEHICLE CROSSING
-  EXISTING BUS STOP SHELTER



AUCKLAND TRANSPORT  
 MASS ACTION PEDESTRIAN  
 IMPROVEMENTS  
 208 EAST COAST ROAD, FORREST HILL

FOR CONSULTATION			
Date Stamp: 26 OCTOBER 2018			
A1	NTS	A3	NTS
Drawing No. 144272-CS3-500			Rev. <b>A</b>