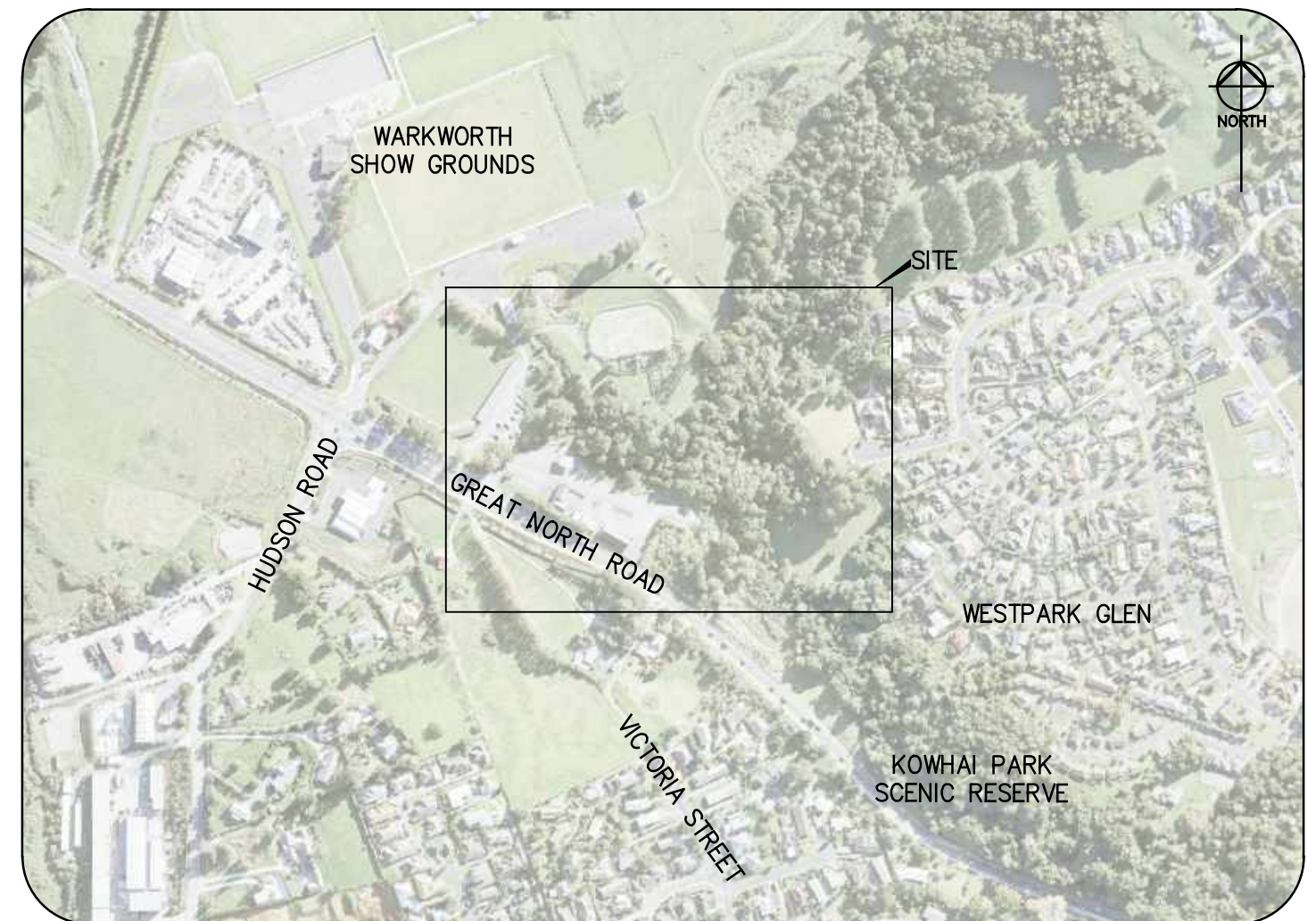


# AUCKLAND COUNCIL

## WARKWORTH PARK AND RIDE AND KOWHAI PARK SHARED PATHWAY CONSULTATION PLANS

DRAWING	TITLE	REVISION	DATE
897-CS100	OVERALL SITE PLAN	1	26 / 08 / 2020
897-CS101	AUCKLAND COUNCIL - NEW WALKWAY PLAN	1	26 / 08 / 2020
897-CS102	AUCKLAND TRANSPORT - NEW TRANSPORTATION HUB 1	1	26 / 08 / 2020
897-CS103	AUCKLAND COUNCIL - NEW WALKWAY PLAN	1	26 / 08 / 2020
897-CS104	AUCKLAND COUNCIL - NEW BOARDWALK VISUALISATION PLAN	1	26 / 08 / 2020



**Auckland Council**

*Te Kaunihera o Tamaki Makaurau*



**Auckland Transport**

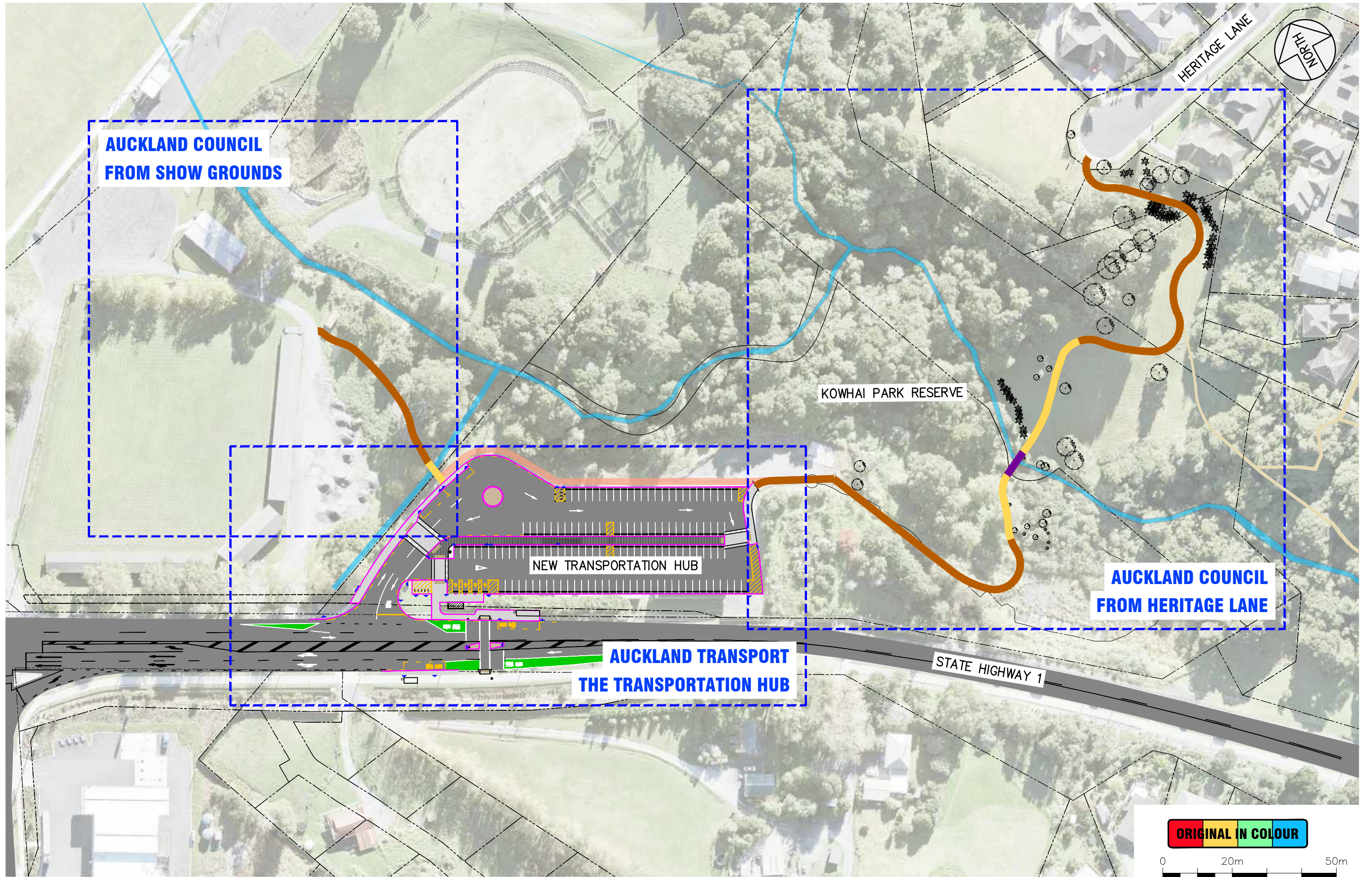
*An Auckland Council Organisation*



**CONSULTATION**

PROJECT NUMBER: J000897

Plotted: Wed, 02 Sep 2020 - 2:30pm By: SAUMYATISSERA  
 File Name: C:\Dropbox (Stellar Projects)\1 - JOBS\IP.M PROJECTS\J000897\_Kowhai Park Shared Walkway\3 CAD\00 Drawings\J000897\_Kowhai Park\_CS-R1.dwg



DESIGNED:	RV	17/08/20						
DRAWN:	ST	18/08/20						
DWG CHK:	AM	26/08/20						
DSGN CHK:	AM	26/08/20						
APPROVED:	AM	26/08/20	1	FOR CONSULTATION	ST	AM	26/08/20	
			0	FOR CONSULTATION	ST	AM	19/08/2020	
BY	DATE	REVISION			BY	APRVD	DATE	



**KOWHAI PARK WALKWAY  
 CONSULTATION PLAN  
 OVERALL SITE PLAN**



STATUS: **CONSULTATION**  
 DRAWING NO: **897-CS100**

CONTRACT NUMBER: **J00897**  
 SCALE: 1:1000 @ A3  
 REVISION: **1**

WARKWORTH SHOWGROUNDS

KOWHAI PARK RESERVE



NEW 2.5m WIDE CONCRETE PATH TO SHOWGROUNDS

NEW 2.5m WIDE 9m LONG BOARDWALK

ALTERNATIVE OPTION TO BE INVESTIGATED BY AUCKLAND COUNCIL

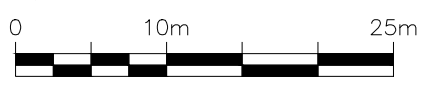
NEW TRANSPORTATION HUB

NEW CENTRAL WALKWAY

**LEGEND:**

- PROPERTY BOUNDARY
- NEW WALKWAY
- NEW BOARDWALK
- NEW CENTRAL WALKWAY
- ALTERNATIVE OPTION
- STREAM

**ORIGINAL IN COLOUR**



Plotted: Wed, 02 Sep 2020 - 2:30pm By: SAUMYATISSERA File Name: C:\Dropbox\Stellar Projects\11 - JOBS\IP.M PROJECTS\J000897\_Kowhai Park Shared Walkway\3 CAD\00 Drawings\J000897\_Kowhai Park\_CS-R1.dwg

DESIGNED:	RV	17/08/20							
DRAWN:	ST	18/08/20							
DWG CHK:	AM	26/08/20							
DSGN CHK:	AM	26/08/20							
APPROVED:	AM	26/08/20	1	FOR CONSULTATION	ST	AM	26/08/20		
			0	FOR CONSULTATION	ST	AM	19/08/2020		
BY	DATE	REVISION			BY	APRVD	DATE		

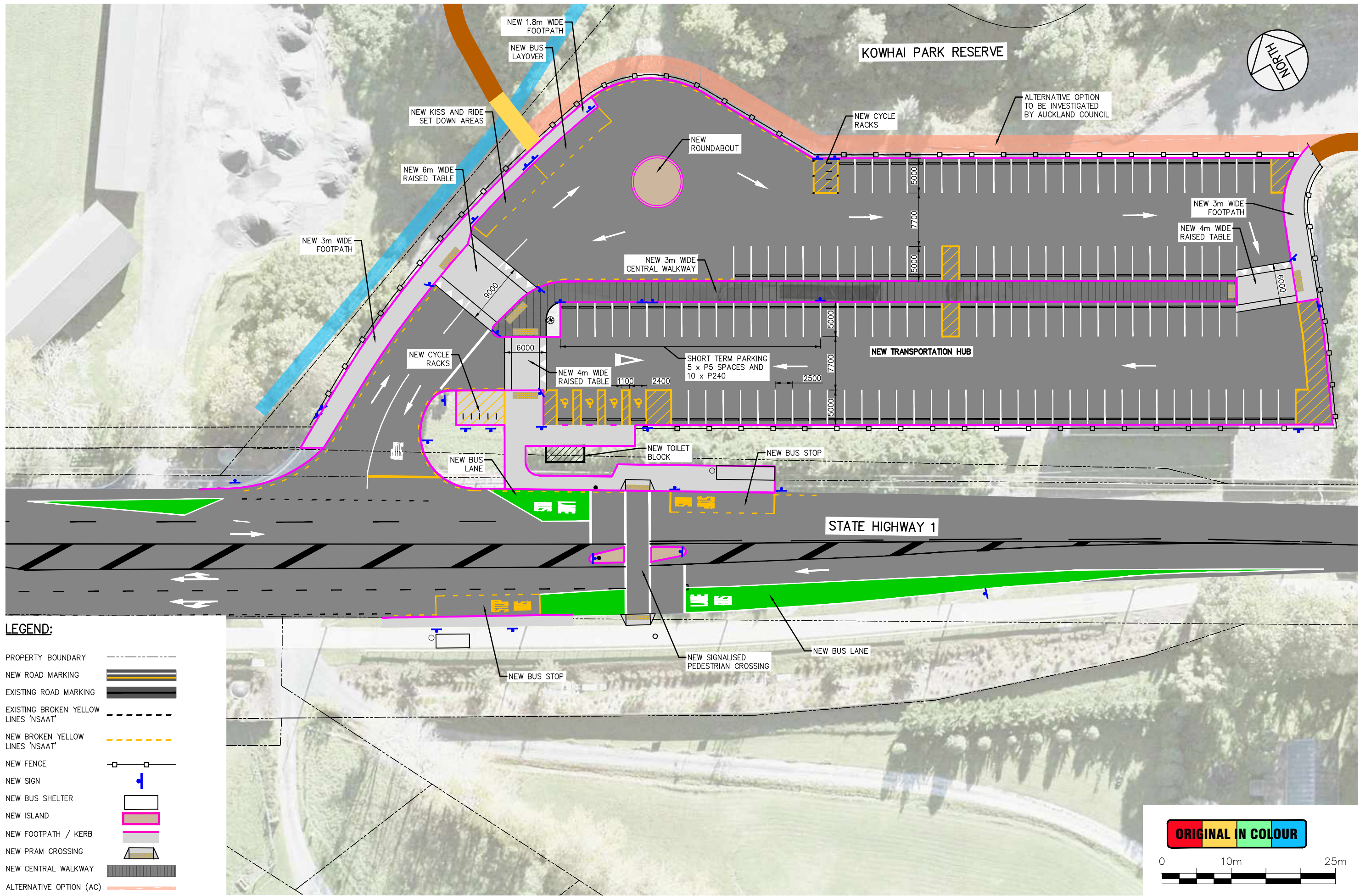


**KOWHAI PARK WALKWAY  
CONSULTATION PLAN  
AUCKLAND COUNCIL - NEW WALKWAY PLAN**



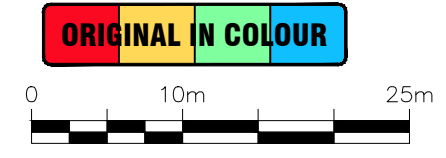
STATUS: **CONSULTATION**  
DRAWING NO: **897-CS101**

CONTRACT NUMBER: **J00897**  
SCALE: 1:500 @ A3  
REVISION: **1**



**LEGEND:**

PROPERTY BOUNDARY	
NEW ROAD MARKING	
EXISTING ROAD MARKING	
EXISTING BROKEN YELLOW LINES 'NSAAT'	
NEW BROKEN YELLOW LINES 'NSAAT'	
NEW FENCE	
NEW SIGN	
NEW BUS SHELTER	
NEW ISLAND	
NEW FOOTPATH / KERB	
NEW PRAM CROSSING	
NEW CENTRAL WALKWAY	
ALTERNATIVE OPTION (AC)	
STREAM	



Plotted: Wed, 02 Sep 2020 - 2:30pm By: SAUMYATISSERA  
 File Name: C:\Dropbox (Stellar Projects)\1 - JOBS\IP.M PROJECTS\J000897\_Kowhai Park Shared Walkway\3 CAD\00 Drawings\J000897\_Kowhai Park -CS-R1.dwg

DESIGNED:	RV	17/08/20							
DRAWN:	ST	18/08/20							
DWG CHK:	AM	26/08/20							
DSGN CHK:	AM	26/08/20							
APPROVED:	AM	26/08/20	1	FOR CONSULTATION	ST	AM	26/08/20		
			0	FOR CONSULTATION	ST	AM	19/08/2020		
BY	DATE	REVISION			BY	APRVD	DATE		



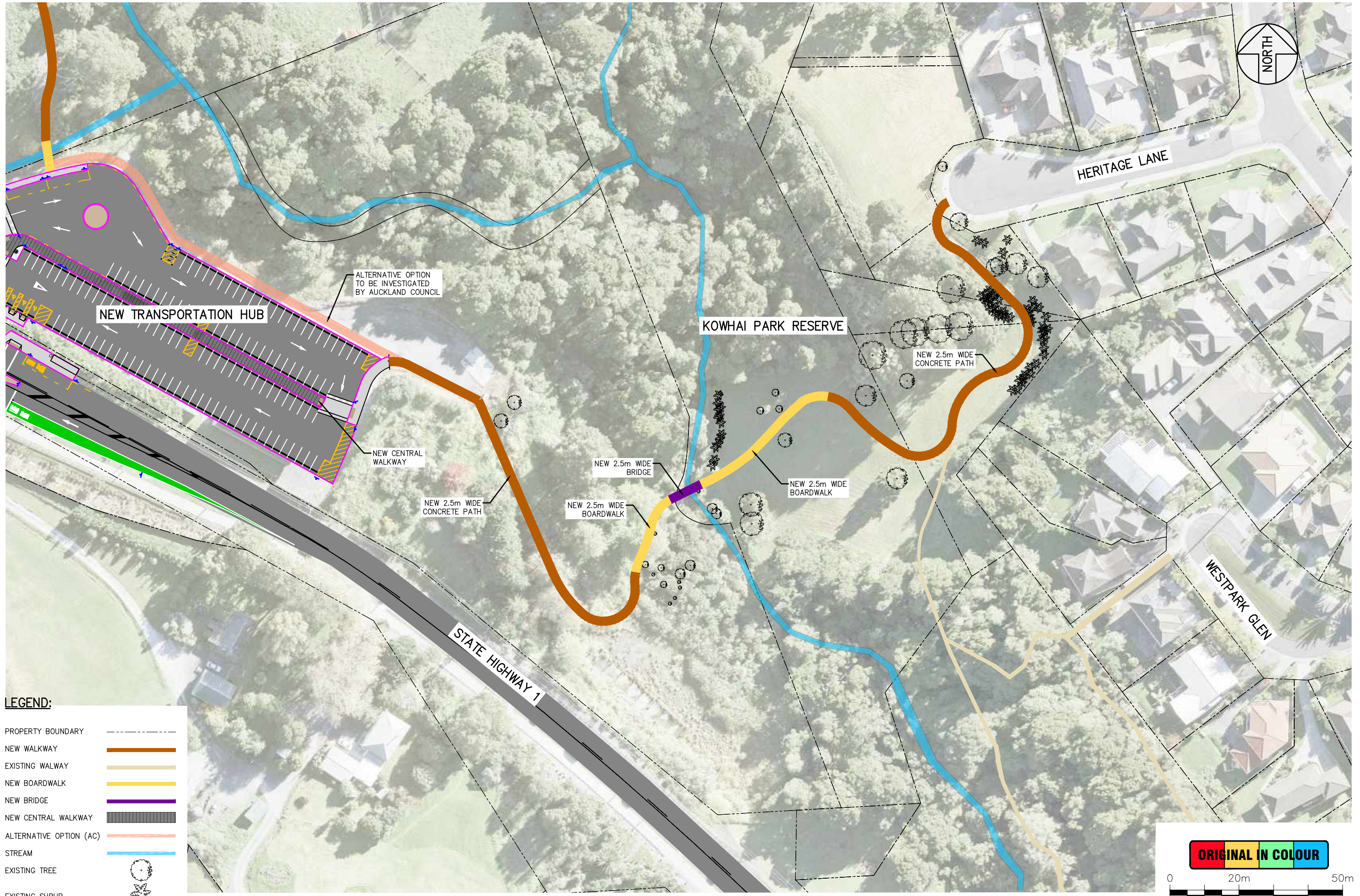
**KOWHAI PARK WALKWAY  
 CONSULTATION PLAN  
 AUCKLAND TRANSPORT - NEW TRANSPORTATION HUB**



STATUS: **CONSULTATION**  
 DRAWING NO: **897-CS102**

CONTRACT NUMBER: **J00897**  
 SCALE: 1:500 @ A3  
 REVISION: **1**

Plotted: Wed, 02 Sep 2020 - 2:30pm By: SAUMYATISSEERA  
 File Name: C:\Dropbox (Stellar Projects)\1 - JOBS\IP.M PROJECTS\J000897\_Kowhai Park Shared Walkway\3 CAD\00 Drawings\J000897\_Kowhai Park - CS-R1.dwg



**LEGEND:**

- PROPERTY BOUNDARY
- NEW WALKWAY
- EXISTING WALWAY
- NEW BOARDWALK
- NEW BRIDGE
- NEW CENTRAL WALKWAY
- ALTERNATIVE OPTION (AC)
- STREAM
- EXISTING TREE
- EXISTING SHRUB

ORIGINAL IN COLOUR



DESIGNED:	RV	17/08/20							
DRAWN:	ST	18/08/20							
DWG CHK:	AM	26/08/20							
DSGN CHK:	AM	26/08/20							
APPROVED:	AM	26/08/20	1	FOR CONSULTATION	ST	AM	26/08/20		
			0	FOR CONSULTATION	ST	AM	19/08/2020		
BY	DATE	REVISION			BY	APRVD	DATE		



**KOWHAI PARK WALKWAY  
 CONSULTATION PLAN  
 AUCKLAND COUNCIL - NEW WALKWAY PLAN**



STATUS: **CONSULTATION**  
 DRAWING NO: **897-CS103**

CONTRACT NUMBER: **J00897**  
 SCALE: 1:1000 @ A3  
 REVISION: **1**



LOCATION PLAN

EXISTING SITE PHOTO

Plotted: Wed, 02 Sep 2020 - 2:33 pm By: SAUMYATISSEERA  
 File Name: C:\Dropbox (Stellar Projects)\1 - JOBS\IP.M PROJECTS\J000897\_Kowhai Park Shared Walkway\3 CAD\00 Drawings\J000897\_Kowhai Park\_CS-R1.dwg

DESIGNED:	RV	17/08/20					
DRAWN:	ST	18/08/20					
DWG CHK:	AM	26/08/20					
DSGN CHK:	AM	26/08/20					
APPROVED:	AM	26/08/20	1	FOR CONSULTATION	ST	AM	26/08/2020
			0	FOR CONSULTATION	ST	AM	19/08/2020
BY	DATE	REVISION			BY	APRVD	DATE



**KOWHAI PARK WALKWAY  
 CONSULTATION PLAN**  
**AUCKLAND COUNCIL - NEW BOARDWALK VISUALISATION PLAN**



STATUS: **CONSULTATION**  
 DRAWING NO: **897-CS104**

CONTRACT NUMBER:	<b>J00897</b>
SCALE:	NOT TO SCALE
REVISION:	<b>1</b>