



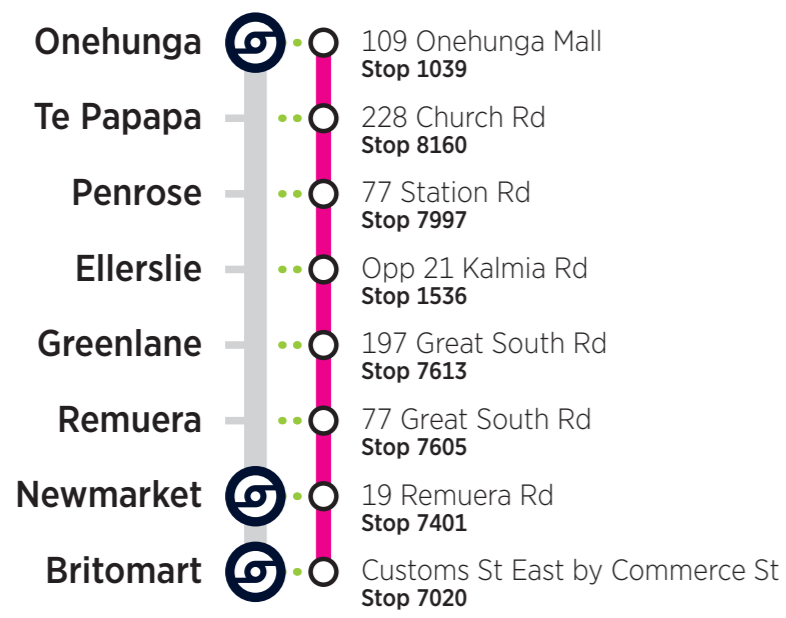
# Onehunga Line



# Rail Bus Timetable

Rail Buses replace Trains  
Saturday 9 and Sunday 10 January 2021  
Britomart – Onehunga

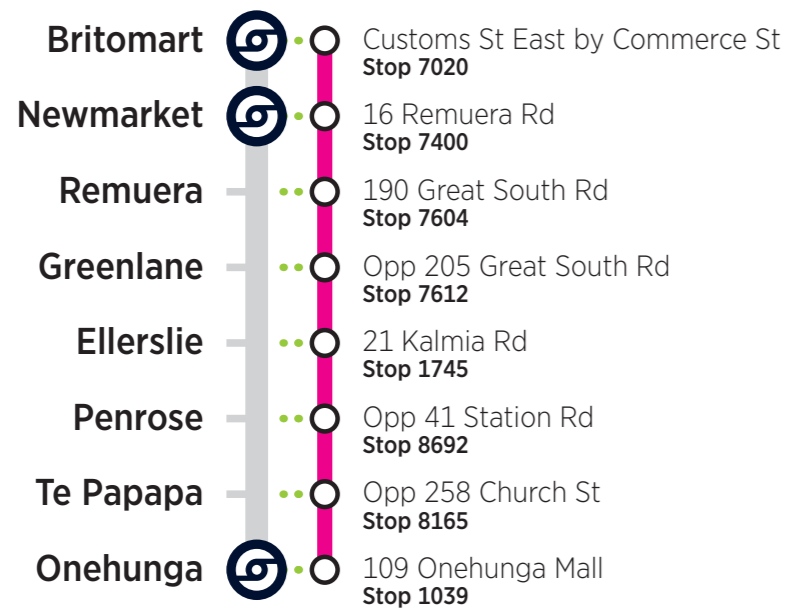
## Towards Britomart City Centre



STATION	Onehunga	Te Papapa	Penrose	Ellerslie	Greenlane	Remuera	Newmarket	Britomart
<b>RAIL BUS STOP</b>	109 Onehunga Mall by station Stop 1039	228 Church St Stop 8160	77 Station Rd Stop 7997	Opposite 21 Kalmia St Stop 1536	197 Great South Rd Stop 7613	77 Great South Rd Stop 7605	19 Remuera Rd Stop 7401	Customs St East by Commerce St Stop 7020
RBO	06:21	06:24	06:29	06:33	06:37	06:39	06:43	06:56
RBO	06:51	06:54	06:59	07:03	07:07	07:09	07:13	07:26
RBO	07:21	07:24	07:29	07:33	07:37	07:39	07:43	07:56
RBO	07:51	07:54	07:59	08:03	08:07	08:09	08:13	08:26
Then at the following minutes past each hour								
RBO	:21	:24	:29	:33	:37	:39	:43	:56
RBO	:51	:54	:59	:03	:07	:09	:13	:26
Until								
RBO	18:21	18:24	18:29	18:33	18:37	18:39	18:43	18:56
RBO	18:51	18:54	18:59	19:03	19:07	19:09	19:13	19:26
RBO	19:21	19:24	19:29	19:33	19:37	19:39	19:43	19:56
RBO	19:51	19:54	19:59	20:03	20:07	20:09	20:13	20:26
RBO	20:21	20:24	20:29	20:33	20:37	20:39	20:43	20:56
RBO	20:51	20:54	20:59	21:03	21:07	21:09	21:13	21:26
RBO	21:21	21:24	21:29	21:33	21:37	21:39	21:43	21:56
RBO	21:51	21:54	21:59	22:03	22:07	22:09	22:13	22:26
RBO	22:21	22:24	22:29	22:33	22:37	22:39	22:43	22:56
Trips below operate Saturday only								
RBO	22:51	22:54	22:59	23:03	23:07	23:09	23:13	23:26
RBO	23:21	23:24	23:29	23:33	23:37	23:39	23:43	23:56
RBO	23:51	23:54	23:59	00:03	00:07	00:09	00:13	00:26
RBO	00:21	00:24	00:29	00:33	00:37	00:39	00:43	00:56

RBO = Rail Bus Onehunga Line

## Towards Onehunga



STATION	Britomart	Newmarket	Remuera	Greenlane	Ellerslie	Penrose	Te Papapa	Onehunga
<b>RAIL BUS STOP</b>	Customs St East by Commerce St Stop 7020	16 Remuera Rd Stop 7400	190 Great South Rd Stop 7604	Opposite 205 Great South Rd Stop 7162	21 Kalmia St Stop 1745	Opposite 41 Station Rd Stop 8692	Opposite 258 Church St Stop 8165	109 Onehunga Mall by Station Stop 1039
RBO	06:20	06:33	06:37	06:39	06:43	06:47	06:50	06:55
RBO	06:50	07:03	07:07	07:09	07:13	07:17	07:20	07:25
RBO	07:20	07:33	07:37	07:39	07:43	07:47	07:50	07:55
RBO	07:50	08:03	08:07	08:09	08:13	08:17	08:20	08:25
Then at the following minutes past each hour								
RBO	:20	:33	:37	:39	:43	:47	:50	:55
RBO	:50	:03	:07	:09	:13	:17	:20	:25
Until								
RBO	18:20	18:33	18:37	18:39	18:43	18:47	18:50	18:55
RBO	18:50	19:03	19:07	19:09	19:13	19:17	19:20	19:25
RBO	19:20	19:33	19:37	19:39	19:43	19:47	19:50	19:55
RBO	19:50	20:03	20:07	20:09	20:13	20:17	20:20	20:25
RBO	20:20	20:33	20:37	20:39	20:43	20:47	20:50	20:55
RBO	20:50	21:03	21:07	21:09	21:13	21:17	21:20	21:25
RBO	21:20	21:33	21:37	21:39	21:43	21:47	21:50	21:55
RBO	21:50	22:03	22:07	22:09	22:13	22:17	22:20	22:25
RBO	22:20	22:33	22:37	22:39	22:43	22:47	22:50	22:55
Trips below operate Saturday only								
RBO	22:50	23:03	23:07	23:09	23:13	23:17	23:20	23:25
RBO	23:20	23:33	23:37	23:39	23:43	23:47	23:50	23:55
RBO	23:50	00:03	00:07	00:09	00:13	00:17	00:20	00:25
RBO	00:20	00:33	00:37	00:39	00:43	00:47	00:50	00:55

RBO = Rail Bus Onehunga Line

- Please make yourself visible to the bus driver and signal the driver to stop.
- Customers paying by cash must purchase train tickets at a train station before boarding Rail Buses.
- AT HOP customers must tag-on when boarding and tag-off when leaving the bus.
- Your AT HOP fare for combined bus and train trips will be calculated based on the start and end of the journey. The journey can use up to five bus or train trips within four hours, with a maximum transfer time of 30 minutes between each trip (excludes SkyBus services).
- Terms of use for AT HOP cards are available at [AT.govt.nz/ATHOP](http://AT.govt.nz/ATHOP).
- Rail Buses cannot accommodate mobility scooters, bicycles, larger personal items, or pets.

**Rail Bus Services**  
Scheduled Bus services which replaces Train service between train stations destinations.

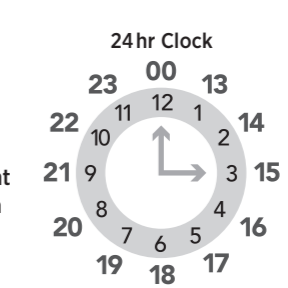
**Train service operating**  
These symbols indicate the location of the Train Stations and the Train line which is running as scheduled.

**Train service not operating**  
These symbols indicate the section of the Train line which are not operating a service. Rail Buses service available.

**Bus and Connecting Services**  
Regular services indicated above connect you to local interchanges and key destinations.

**Key Station or Connection Point**  
This symbol indicates a location to connect to other bus and train services.

**Pedestrian Walkway**  
Walking access. Usually short distance between different Platforms or Bus Stops.



**Public holidays** On public holidays a Sunday timetable operates. When Waitangi Day (6 Feb) or Anzac Day (25 April) fall on a Saturday, normal Saturday timetables run.

**Disclaimer:** Actual bus frequency may vary due to traffic, road conditions or other unplanned circumstances. This information is a true and accurate guide at the time of publication. However Auckland Transport and its operators reserve the right to change services without notice. All travel is subject to the respective Operator's Conditions of Carriage. For clarification on all issues it is recommended you contact Auckland Transport.



Download the AT Mobile app from the App Store or Google Play  
For more information visit [AT.govt.nz](http://AT.govt.nz) or call 09 366 6400