



**Legend**

-  Proposed Broken Yellow Lines
-  Existing Broken Yellow Lines

NOT TO SCALE  
 Aerial photograph  
 might not reflect  
 recent changes.

Page 1 of 1

**Emirali Road, Silverdale**

No Stopping At All Times Restrictions Proposal

Date: 14/01/2021

For Consultation



# YOUR TOOLS:

North Sign:



Legend:

Legend	
	Proposed P5 Loading Zone
	Proposed P10 Parking
	Proposed P15 Parking
	Proposed P60 Parking
	Proposed P120 Parking
	Proposed P180 Parking
	Proposed Paid Parking
	Proposed Shared Vehicle Parking
	Proposed Mobility Parking
	Proposed Broken Yellow Lines
	Proposed road markings
	Proposed road markings


Street Name:



Street Name



Title Box:



Street Name, Suburb  
Description of Changes

For Consultation

NOT TO SCALE  
Aerial photograph  
might not reflect  
recent changes.
Page 1 of 1  
Date: DD/MM/2020

**Do you have 2 pages? Please use:**

Draw Line: Refer to pg X

## Excerpt from Checklist:

Standard drawing features	
1. Drawing is A4 (to accompany A4 letter)	4. Drawing includes road names
2. Drawing includes north sign in top right corner	• Road names are legible, and spelling is correct
3. Drawing includes title box	5. Drawing includes property numbers and boundaries
Composition and layout	
1. Drawing fills the A4 as much as possible	
2. Aerial background image is a plane view (ie. "birds eye view")	
3. Affected geographic area is shown in centre of drawing	
4. Affected geographic area is shown in context so that full extent of new elements or features are clear	
5. New elements or features do not appear cropped or covered by title box, legend or page margins	
6. Multiple drawings include join lines	
Legend, labels and symbols	
1. Drawing only shows what the final design will look like (ie. do not show existing features that will be removed)	
2. Legend includes all elements shown in drawing	
3. Legend excludes extraneous elements that are not shown in drawing	
4. Labels are only used when shifting or removing an element (ie. "We proposed to move the existing bus stop to this location")	
5. Symbols or icons are legible	
6. Drawing only includes features or elements discussed	
7. External Informs: 'For Information' ( <i>instead of</i> 'For Consultation') and ensure 'propose' language is removed.	
Colours	
1. Colours match actual elements (ie. broken yellow lines are yellow, cycle lanes are green)	2. Existing road markings are black
	3. New road markings are white