














ORIGINAL SIZE A1 DO NOT SCALE - IF IN DOUBT, ASK



LEGEND:

-  NEW TRAFFIC ISLAND
-  NEW ROAD MARKINGS
-  EXISTING ROAD MARKINGS
-  NEW NO STOPPING AT ALL TIMES (NSAAT) MARKINGS
-  NEW SPEED TABLE WITH ZEBRA CROSSING
-  NEW TACTILE PAVERS
-  NEW SIGN
-  NEW KERBLINE
-  NEW ORANGE BELISHA DISC
-  NEW BUS SHELTER



AUCKLAND TRANSPORT
WEST END ROAD PEDESTRIAN
CROSSING IMPROVEMENTS

FOR CONSULTATION

Date Stamp: 24/02/2022

A1 Scale	NTS	A3 Scale	NTS
-------------	-----	-------------	-----

Drawing No. 3813836-200-EX-0001

Rev. **A**