



NOT TO SCALE

Aerial photograph might not reflect recent changes.


Page 1 of 1

Date: 14/04/2022

Houston Place, Bayview


No Stopping At All Times

For Information





Legend

 Broken Yellow Lines

NOT TO SCALE

Aerial photograph
might not reflect
recent changes.

Page 1 of 1


Date: 20/05/2020

Baldwin Avenue, Mount Albert

Broken yellow lines

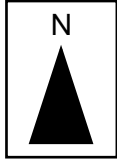
For Information



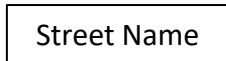


YOUR TOOLS:


North Sign:















Street Name:



Title Box:

	
<p>Street Name, Suburb</p> <p>Description of Changes</p> <p>For Consultation</p>	
<p>NOT TO SCALE Aerial photograph might not reflect recent changes.</p>	<p>Page 1 of 1</p> <p>Date: DD/MM/2020</p>

Legend:

Legend	
	Proposed P5 Loading Zone
	Proposed P10 Parking
	Proposed P15 Parking
	Proposed P60 Parking
	Proposed P120 Parking
	Proposed P180 Parking
	Proposed Paid Parking
	Proposed Shared Vehicle Parking
	Proposed Mobility Parking
	Proposed Broken Yellow Lines
	Proposed road markings
	Proposed road markings

Do you have 2 pages? Please use:

 Draw Line: Refer to pg X

Excerpt from Checklist:

Standard drawing features
<ol style="list-style-type: none"> 1. Drawing is A4 (to accompany A4 letter) 2. Drawing includes north sign in top right corner 3. Drawing includes title box 4. Drawing includes road names <ul style="list-style-type: none"> • Road names are legible, and spelling is correct 5. Drawing includes property numbers and boundaries
Composition and layout
<ol style="list-style-type: none"> 1. Drawing fills the A4 as much as possible 2. Aerial background image is a plane view (ie. “birds eye view”) 3. Affected geographic area is shown in centre of drawing 4. Affected geographic area is shown in context so that full extent of new elements or features are clear 5. New elements or features do not appear cropped or covered by title box, legend or page margins 6. Multiple drawings include join lines
Legend, labels and symbols
<ol style="list-style-type: none"> 1. Drawing only shows what the final design will look like (ie. do not show existing features that will be removed) 2. Legend includes all elements shown in drawing 3. Legend excludes extraneous elements that are not shown in drawing 4. Labels are only used when shifting or removing an element (ie. “We proposed to move the existing bus stop to this location”) 5. Symbols or icons are legible 6. Drawing only includes features or elements discussed 7. For External Informs: ‘For Information’ (<i>instead of</i> ‘For Consultation’) and ensure ‘propose’ language is removed.
Colours
<ol style="list-style-type: none"> 1. Colours match actual elements (ie. broken yellow lines are yellow, cycle lanes are green) 2. Existing road markings are black 3. New road markings are white