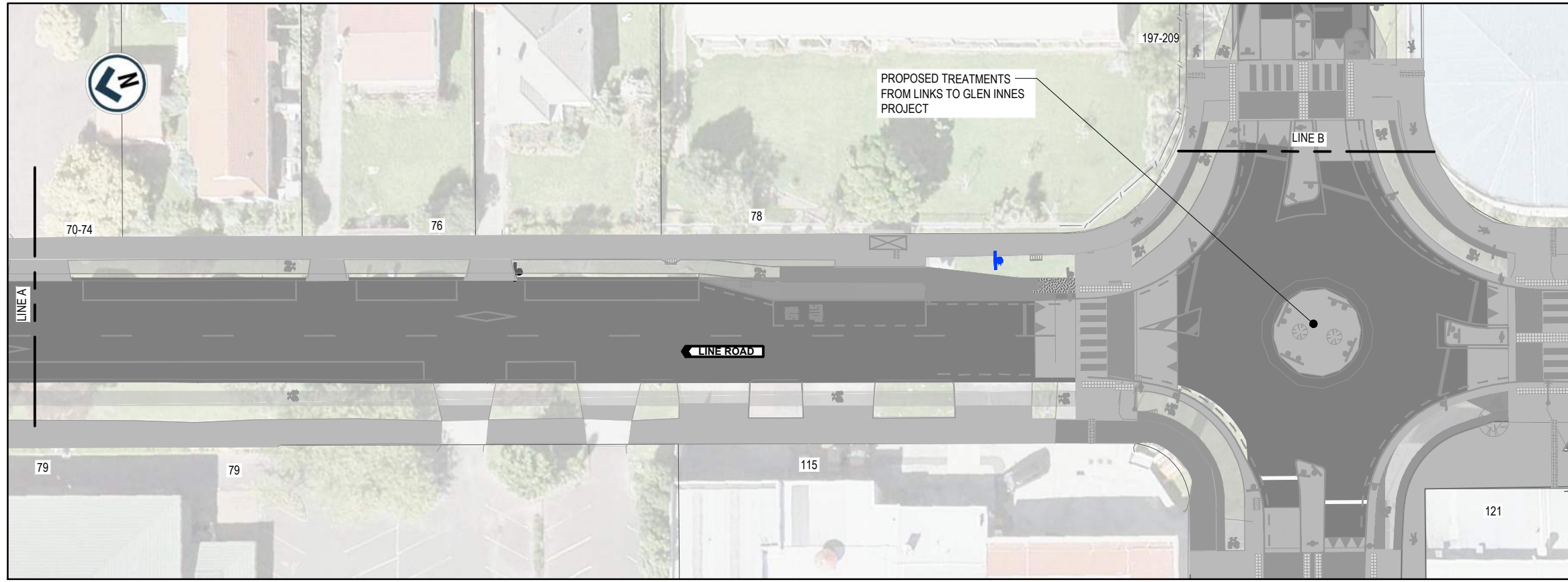


ORIGINAL SIZE A1 0 10 20 30 40 50 60 70 80 90 100 150 200mm DO NOT SCALE - IF IN DOUBT, ASK



LEGEND

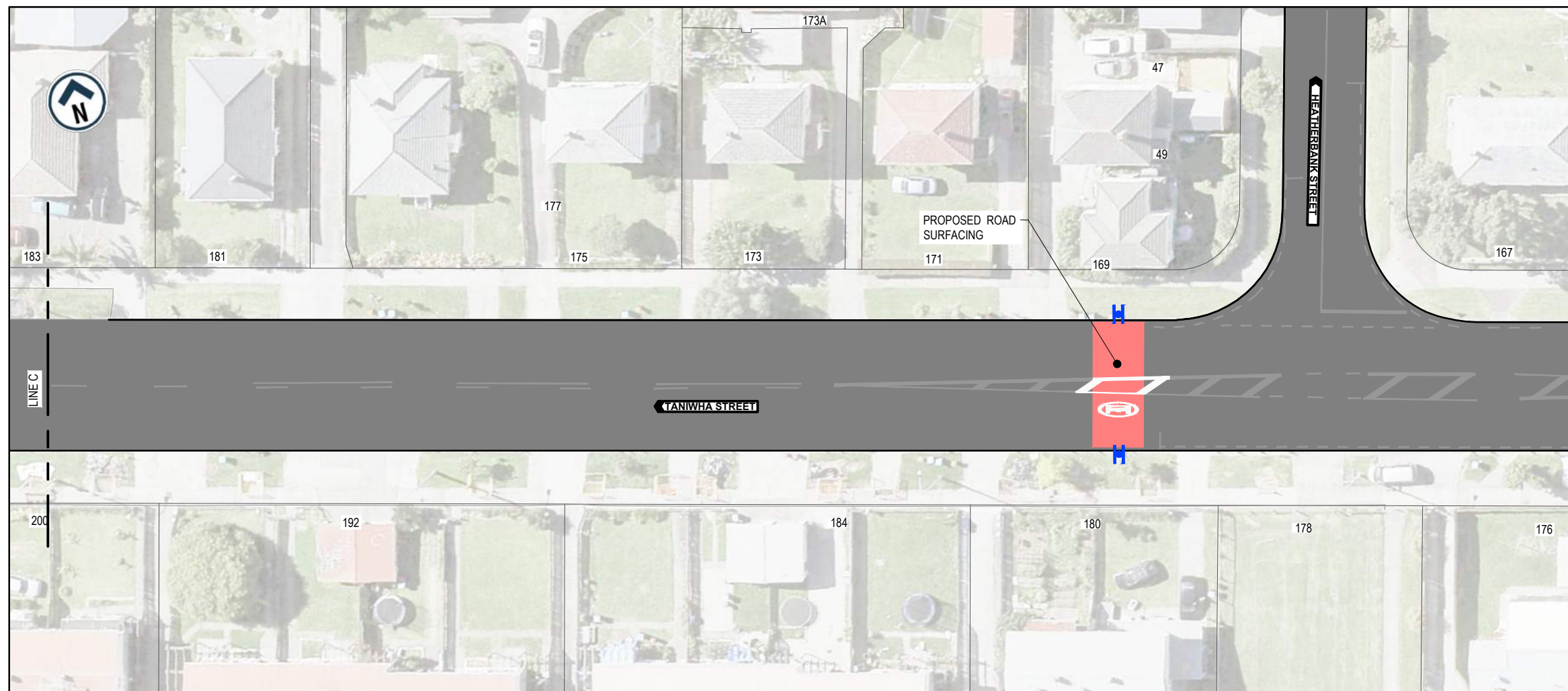
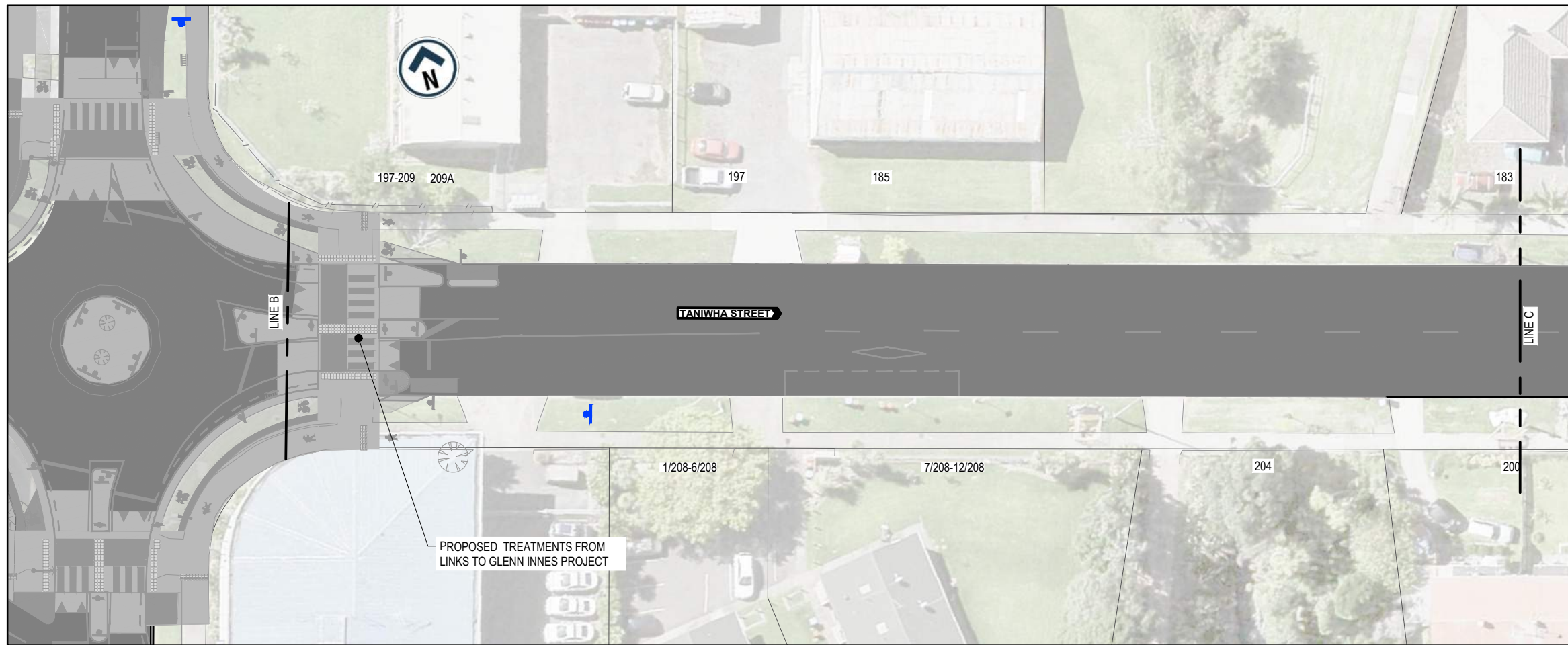
- EXISTING KERB AND CHANNEL
- NEW KERB AND CHANNEL
- PROPOSED WHITE ROAD MARKING
- EXISTING ROAD MARKING
- PROPOSED YELLOW ROAD MARKING
- NEW TRAFFIC ISLAND
- NEW WARNING TACTILE PAVERS
- NEW DIRECTIONAL TACTILE PAVERS
- EXISTING TRAFFIC SIGN
- NEW TRAFFIC SIGN
- NEW BLACK AND WHITE PEDESTRIAN POLE WITH BELISHA DISC
- EXISTING STREET LIGHT
- NEW STREET LIGHT
- EXISTING TREE
- PROPOSED SPEED TABLE
- NEW FOOTPATH
- NEW BERM
- EXISTING PROPERTY BOUNDARY
- NEW RED SURFACING WITH WHITE ROUNDEL
- NEW CYCLE WAY SEPARATOR FROM LINKS TO GLEN INNES




AUCKLAND TRANSPORT
GLEN INNES TOWN CENTRE SAFETY IMPROVEMENTS

Status Stamp				FOR CONSULTATION	
Date Stamp				19.04.2022	
A1 Scales	1:100	A3 Scales	1:250		
Drawing No. 12552017-G30					Rev A

ORIGINAL SIZE A1



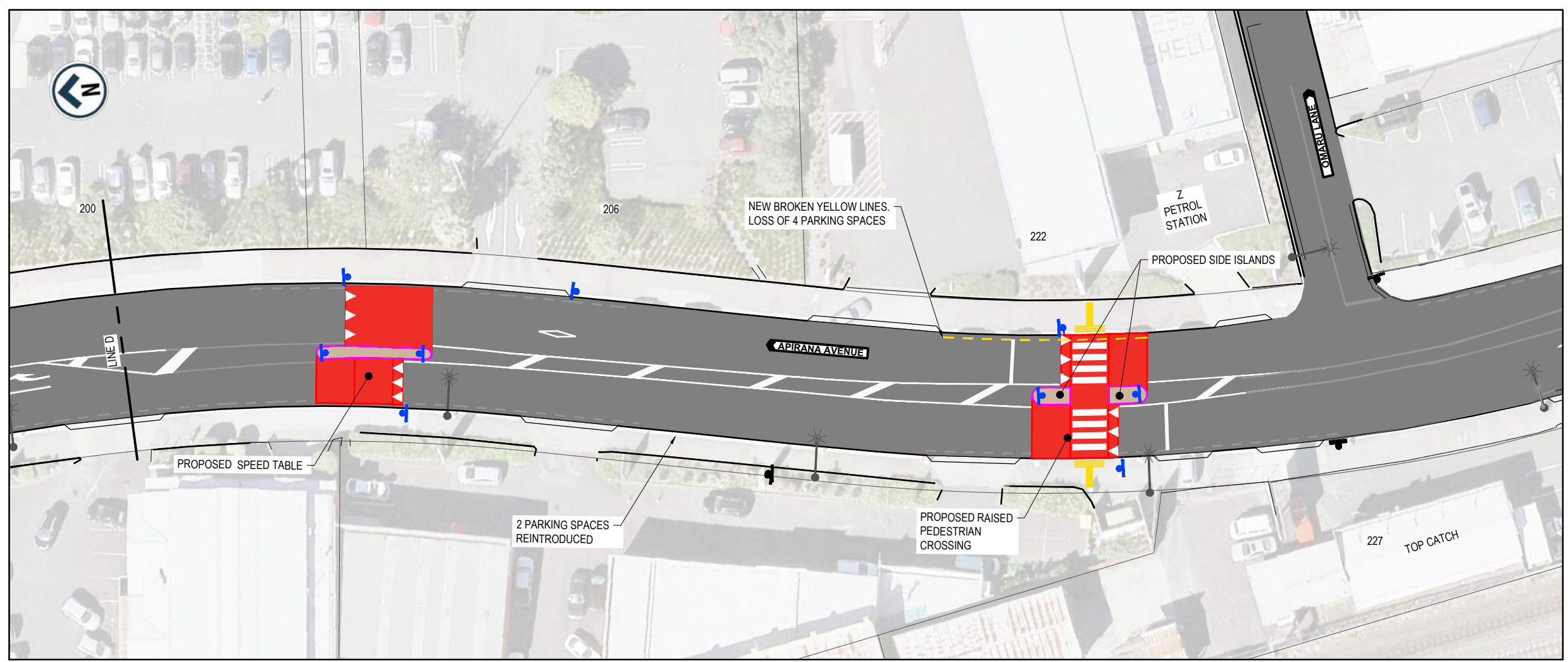
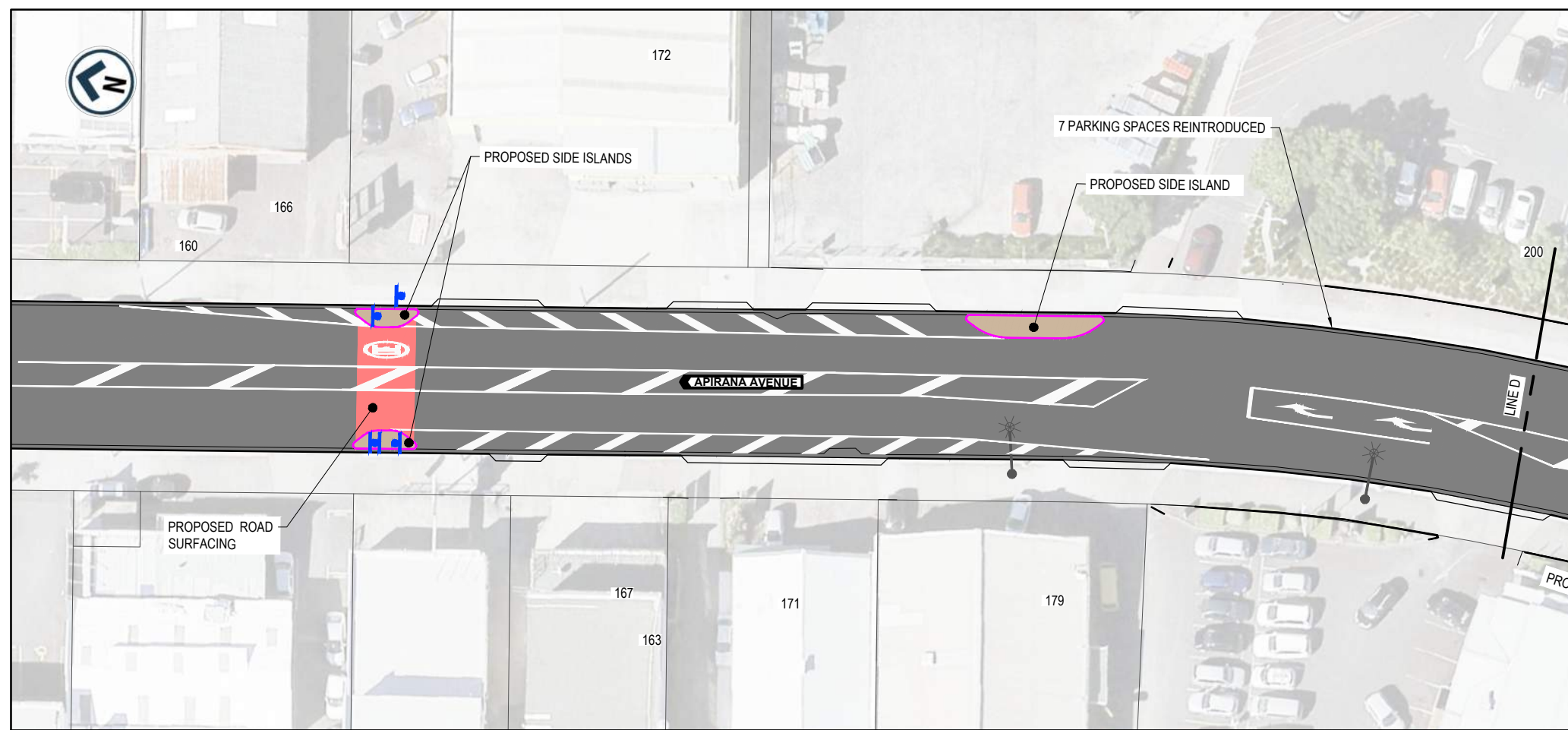
LEGEND	
	EXISTING KERB AND CHANNEL
	NEW KERB AND CHANNEL
	PROPOSED WHITE ROAD MARKING
	EXISTING ROAD MARKING
	PROPOSED YELLOW ROAD MARKING
	NEW TRAFFIC ISLAND
	NEW WARNING TACTILE PAVERS
	NEW DIRECTIONAL TACTILE PAVERS
	EXISTING TRAFFIC SIGN
	NEW TRAFFIC SIGN
	NEW BLACK AND WHITE PEDESTRIAN POLE WITH BELISHA DISC
	EXISTING STREET LIGHT
	NEW STREET LIGHT
	EXISTING TREE
	PROPOSED SPEED TABLE
	NEW FOOTPATH
	NEW BERM
	EXISTING PROPERTY BOUNDARY
	NEW RED SURFACING WITH WHITE ROUNDEL
	NEW CYCLE WAY SEPARATOR FROM LINKS TO GLEN INNES



**AUCKLAND TRANSPORT
GLEN INNES TOWN CENTRE SAFETY
IMPROVEMENTS**

Status Stamp		FOR CONSULTATION	
Date Stamp		19.04.2022	
A1 Scales	1:100	A3 Scales	1:250
Drawing No.			Rev
12552017-G31			A

ORIGINAL SIZE A1 0 10 20 30 40 50 60 70 80 90 100 150 200mm DO NOT SCALE - IF IN DOUBT, ASK



LEGEND

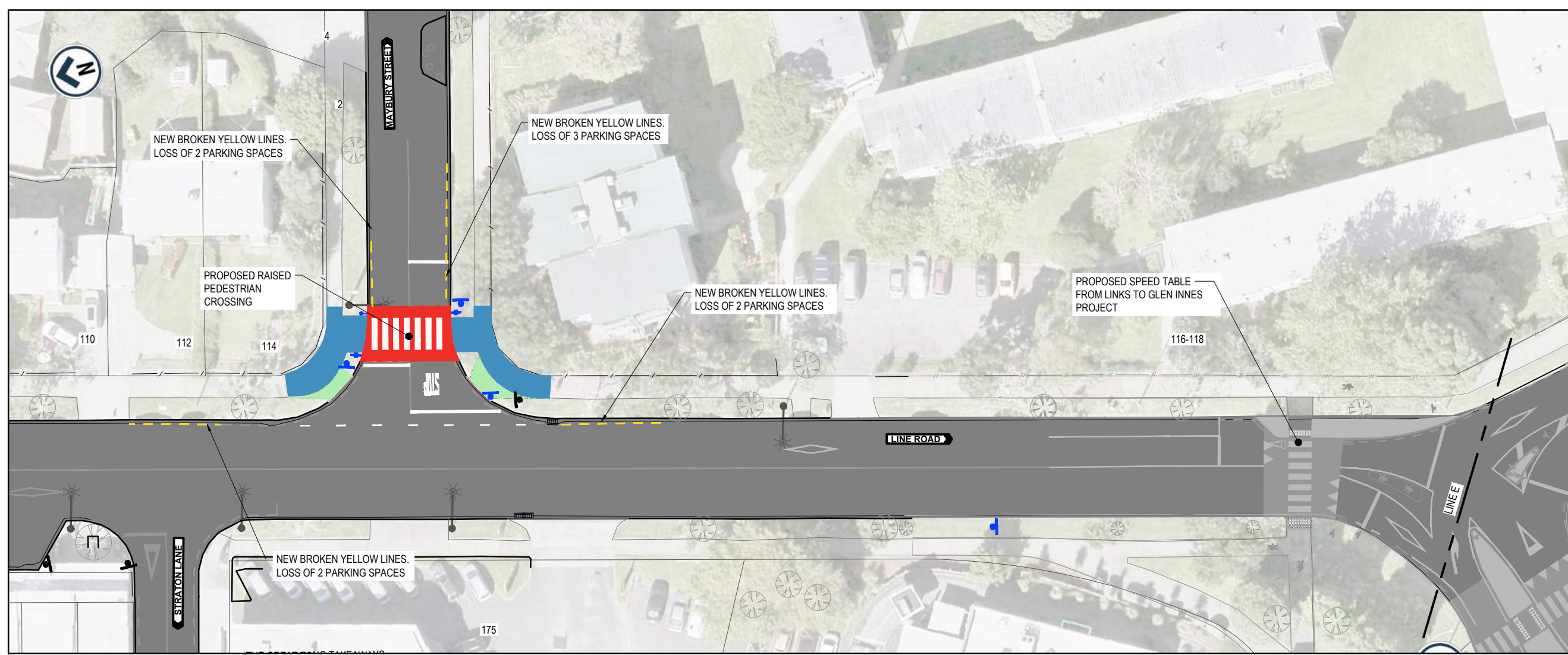
- EXISTING KERB AND CHANNEL
- NEW KERB AND CHANNEL
- PROPOSED WHITE ROAD MARKING
- EXISTING ROAD MARKING
- PROPOSED YELLOW ROAD MARKING
- NEW TRAFFIC ISLAND
- NEW WARNING TACTILE PAVERS
- NEW DIRECTIONAL TACTILE PAVERS
- EXISTING TRAFFIC SIGN
- NEW TRAFFIC SIGN
- NEW BLACK AND WHITE PEDESTRIAN POLE WITH BELISHA DISC
- EXISTING STREET LIGHT
- NEW STREET LIGHT
- EXISTING TREE
- PROPOSED SPEED TABLE
- NEW FOOTPATH
- NEW BERM
- EXISTING PROPERTY BOUNDARY
- NEW RED SURFACING WITH WHITE ROUNDEL
- NEW CYCLE WAY SEPARATOR FROM LINKS TO GLEN INNES



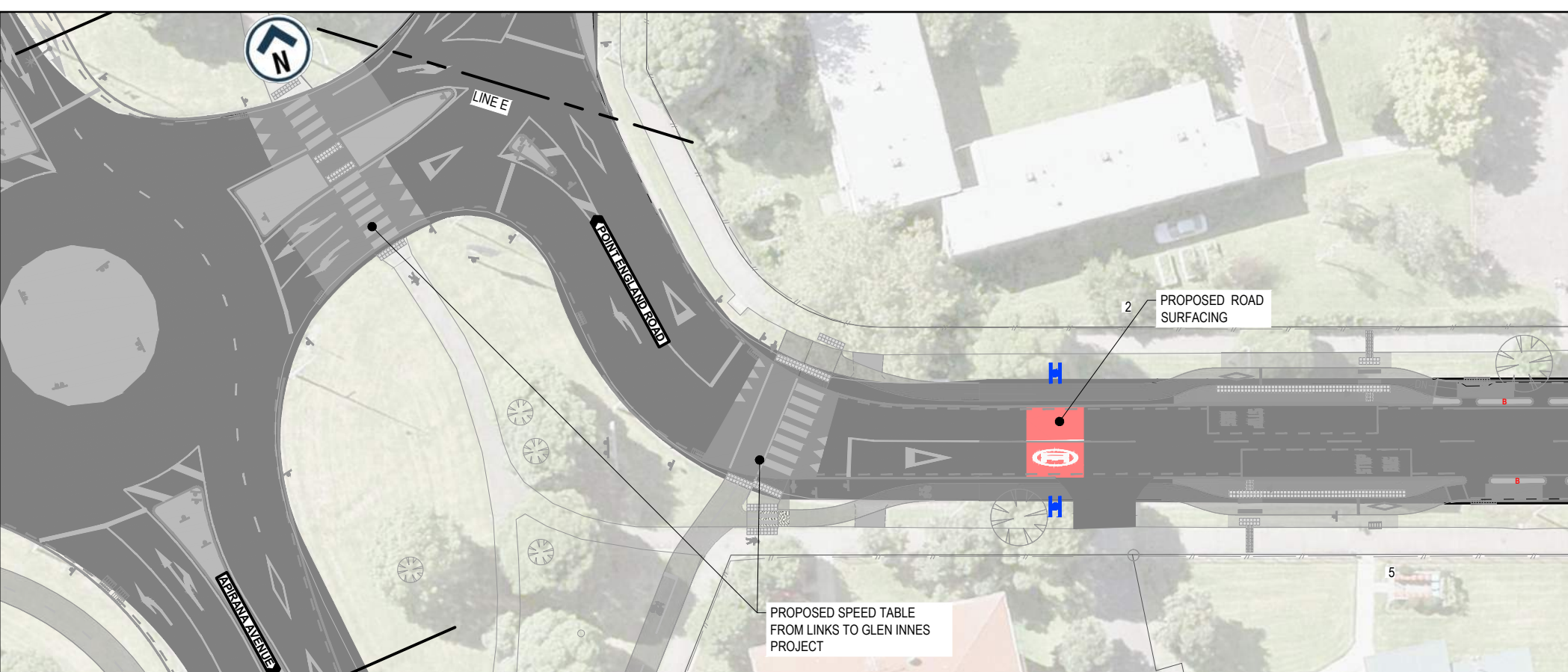
AUCKLAND TRANSPORT
GLEN INNES TOWN CENTRE SAFETY IMPROVEMENTS

Status Stamp			
FOR CONSULTATION			
Date Stamp			
19.04.2022			
A1 Scale	1:100	A3 Scale	1:250
Drawing No.			Rev
12552017-G32			A

ORIGINAL SIZE A1



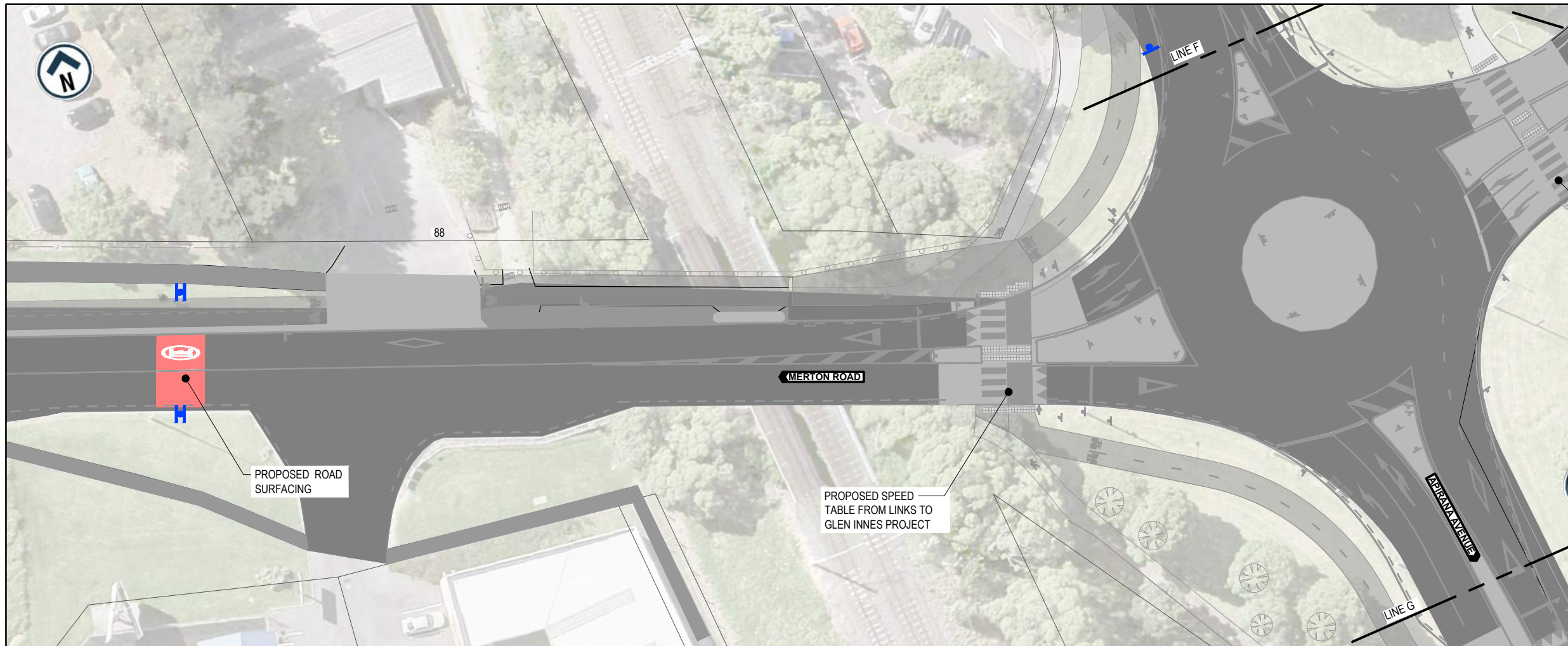
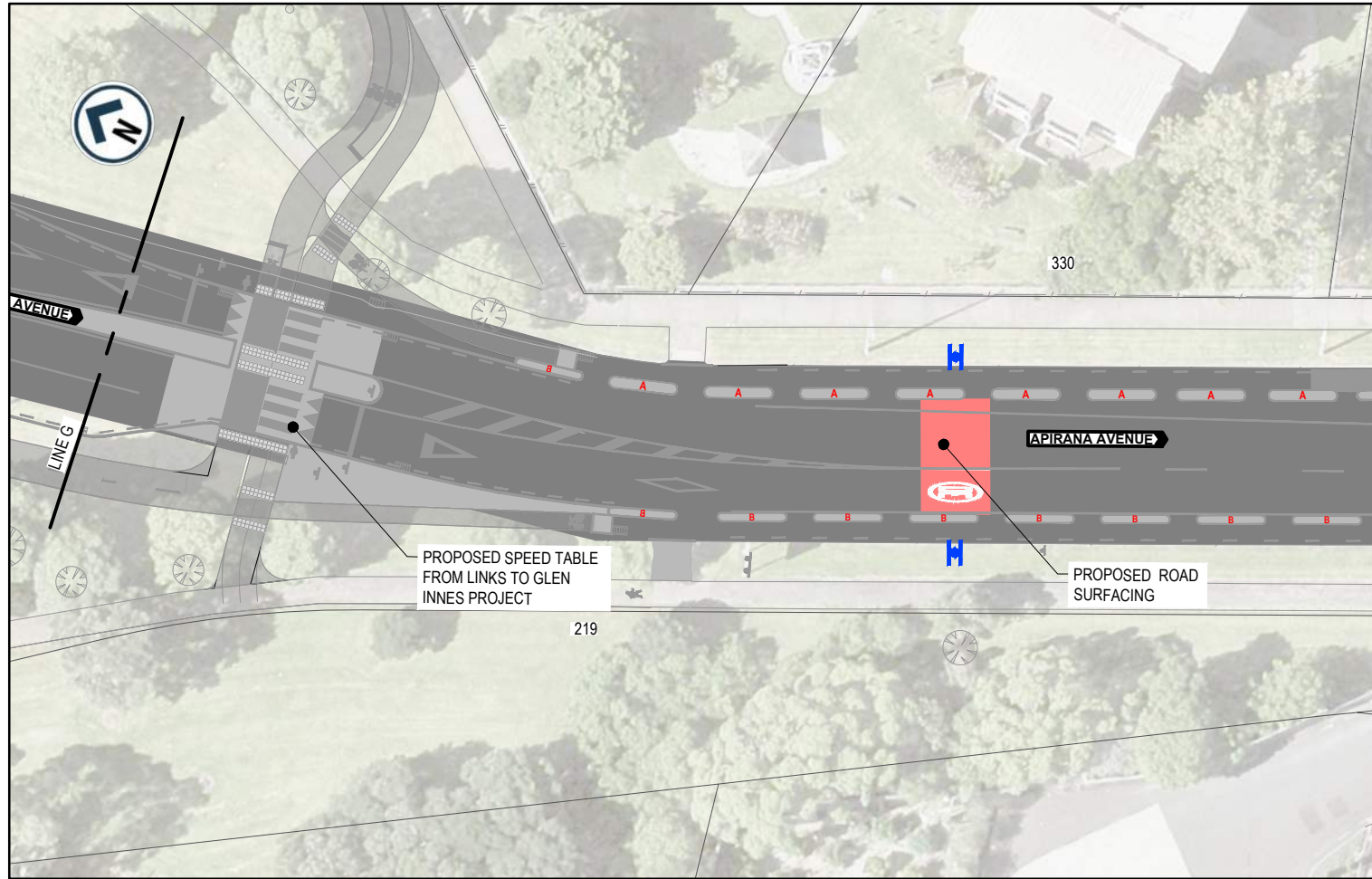
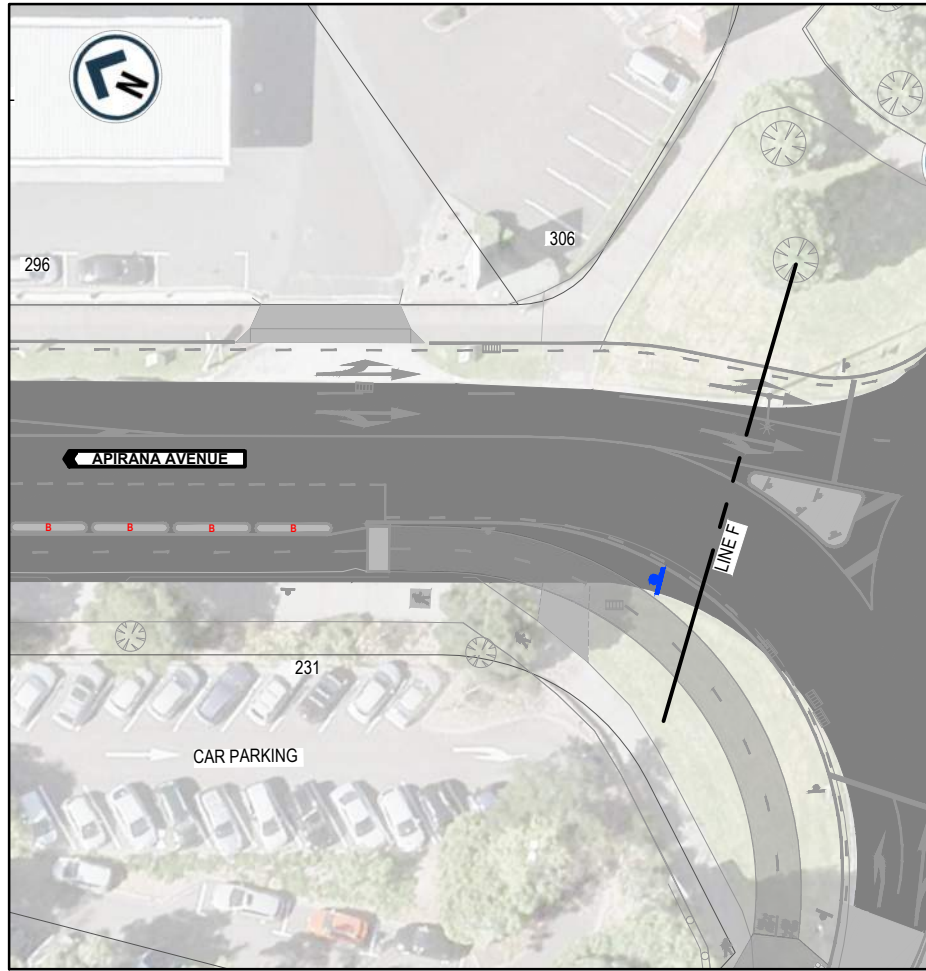
- LEGEND**
- EXISTING KERB AND CHANNEL
 - NEW KERB AND CHANNEL
 - PROPOSED WHITE ROAD MARKING
 - EXISTING ROAD MARKING
 - PROPOSED YELLOW ROAD MARKING
 - NEW TRAFFIC ISLAND
 - NEW WARNING TACTILE PAVERS
 - NEW DIRECTIONAL TACTILE PAVERS
 - EXISTING TRAFFIC SIGN
 - NEW TRAFFIC SIGN
 - NEW BLACK AND WHITE PEDESTRIAN POLE WITH BELISHA DISC
 - EXISTING STREET LIGHT
 - NEW STREET LIGHT
 - EXISTING TREE
 - PROPOSED SPEED TABLE
 - NEW FOOTPATH
 - NEW BERM
 - EXISTING PROPERTY BOUNDARY
 - NEW RED SURFACING WITH WHITE ROUNDEL
 - NEW CYCLE WAY SEPARATOR FROM LINKS TO GLEN INNES




**AUCKLAND TRANSPORT
GLEN INNES TOWN CENTRE SAFETY
IMPROVEMENTS**

Status Stamp	FOR CONSULTATION	
Date Stamp	19.04.2022	
A1 Scales	1:100	A3 Scales 1:250
Drawing No.	12552017-G33	Rev. A

20mm DO NOT SCALE - IF IN DOUBT, ASK
150
100
90
80
70
60
50
40
30
20
10
0
ORIGINAL SIZE A1



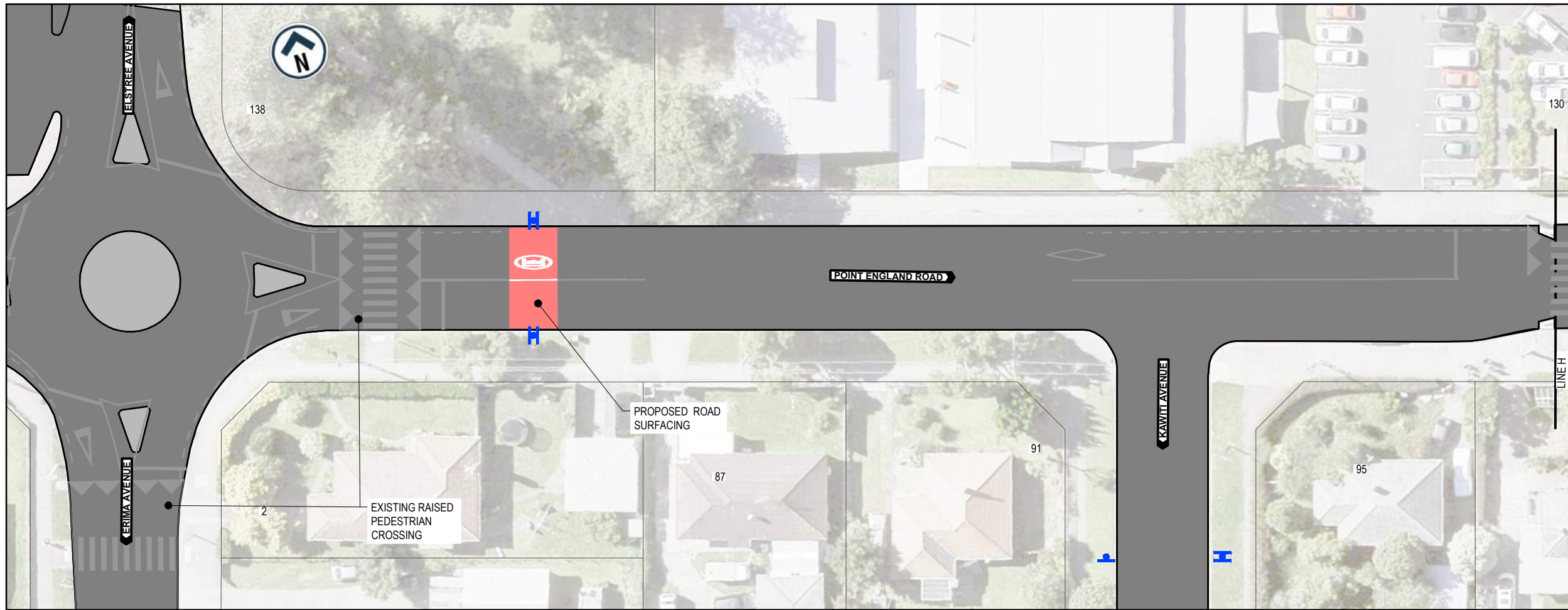
LEGEND	
	EXISTING KERB AND CHANNEL
	NEW KERB AND CHANNEL
	PROPOSED WHITE ROAD MARKING
	EXISTING ROAD MARKING
	PROPOSED YELLOW ROAD MARKING
	NEW TRAFFIC ISLAND
	NEW WARNING TACTILE PAVERS
	NEW DIRECTIONAL TACTILE PAVERS
	EXISTING TRAFFIC SIGN
	NEW TRAFFIC SIGN
	NEW BLACK AND WHITE PEDESTRIAN POLE WITH BELISHA DISC
	EXISTING STREET LIGHT
	NEW STREET LIGHT
	EXISTING TREE
	PROPOSED SPEED TABLE
	NEW FOOTPATH
	NEW BERM
	EXISTING PROPERTY BOUNDARY
	NEW RED SURFACING WITH WHITE ROUNDEL
	NEW CYCLE WAY SEPARATOR FROM LINKS TO GLEN INNES



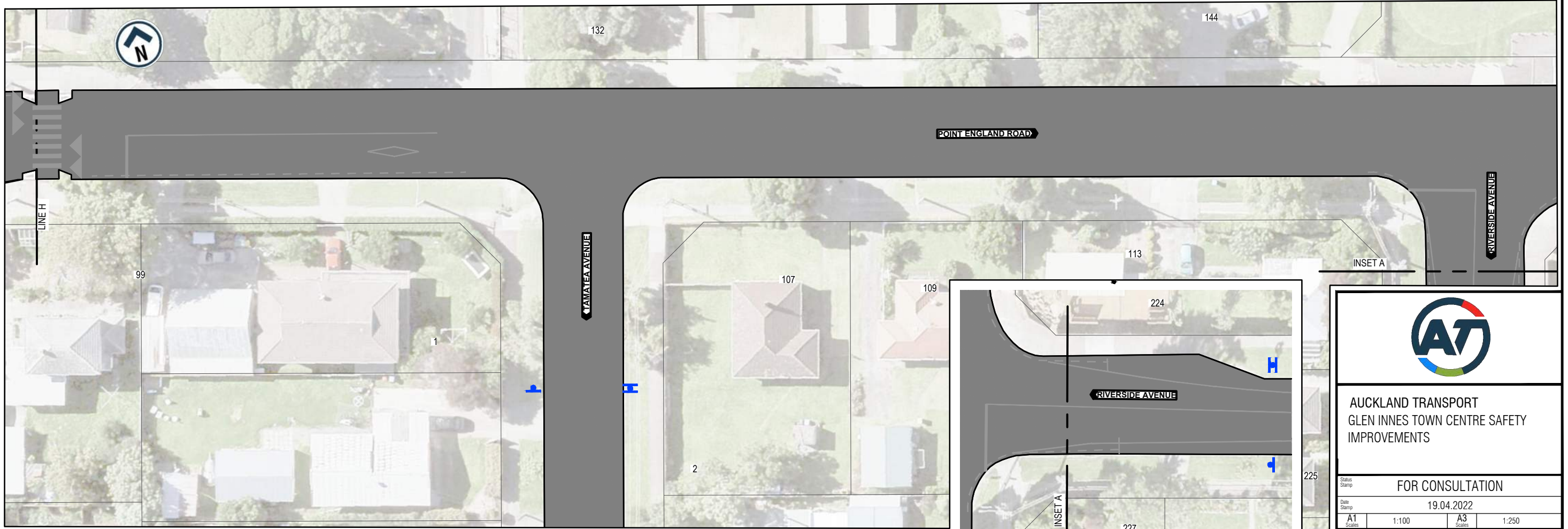
AUCKLAND TRANSPORT
GLEN INNES TOWN CENTRE SAFETY IMPROVEMENTS

Status Stamp	FOR CONSULTATION		
Date Stamp	19.04.2022		
A1 Scales	1:100	A3 Scales	1:250
Drawing No.	12552017-G34		Rev
			A

ORIGINAL SIZE A1 20mm DO NOT SCALE - IF IN DOUBT, ASK



LEGEND	
	EXISTING KERB AND CHANNEL
	NEW KERB AND CHANNEL
	PROPOSED WHITE ROAD MARKING
	EXISTING ROAD MARKING
	PROPOSED YELLOW ROAD MARKING
	NEW TRAFFIC ISLAND
	NEW WARNING TACTILE PAVERS
	NEW DIRECTIONAL TACTILE PAVERS
	EXISTING TRAFFIC SIGN
	NEW TRAFFIC SIGN
	NEW BLACK AND WHITE PEDESTRIAN POLE WITH BELISHA DISC
	EXISTING STREET LIGHT
	NEW STREET LIGHT
	EXISTING TREE
	PROPOSED SPEED TABLE
	NEW FOOTPATH
	NEW BERM
	EXISTING PROPERTY BOUNDARY
	NEW RED SURFACING WITH WHITE ROUNDEL
	NEW CYCLE WAY SEPARATOR FROM LINKS TO GLEN INNES





AUCKLAND TRANSPORT
GLEN INNES TOWN CENTRE SAFETY IMPROVEMENTS

Status Stamp		FOR CONSULTATION	
Date Stamp		19.04.2022	
A1 Scales	1:100	A3 Scales	1:250
Drawing No.			Rev
12552017-G35			A