




Image of Map: 2524-09-000-001-001-Corridor-Overview
File: \\2524-09-000-001-001-001-Corridor-Overview_001_001.dwg



LEGEND

-  State Highway (SH)
-  Project Boundary

 Route Option Design

Aerial imagery supplied by Nearmap Australia Pty Ltd
This map contains data derived in part or wholly from sources other than those party to the Supporting Growth Alliance, and therefore, no representations or warranties are made by those party to the Supporting Growth Alliance as to the accuracy or completeness of this information.
Map intended for distribution as a PDF document.
Scale may be incorrect when printed.
Contains information sourced from LINZ. Crown Copyright Reserved.

