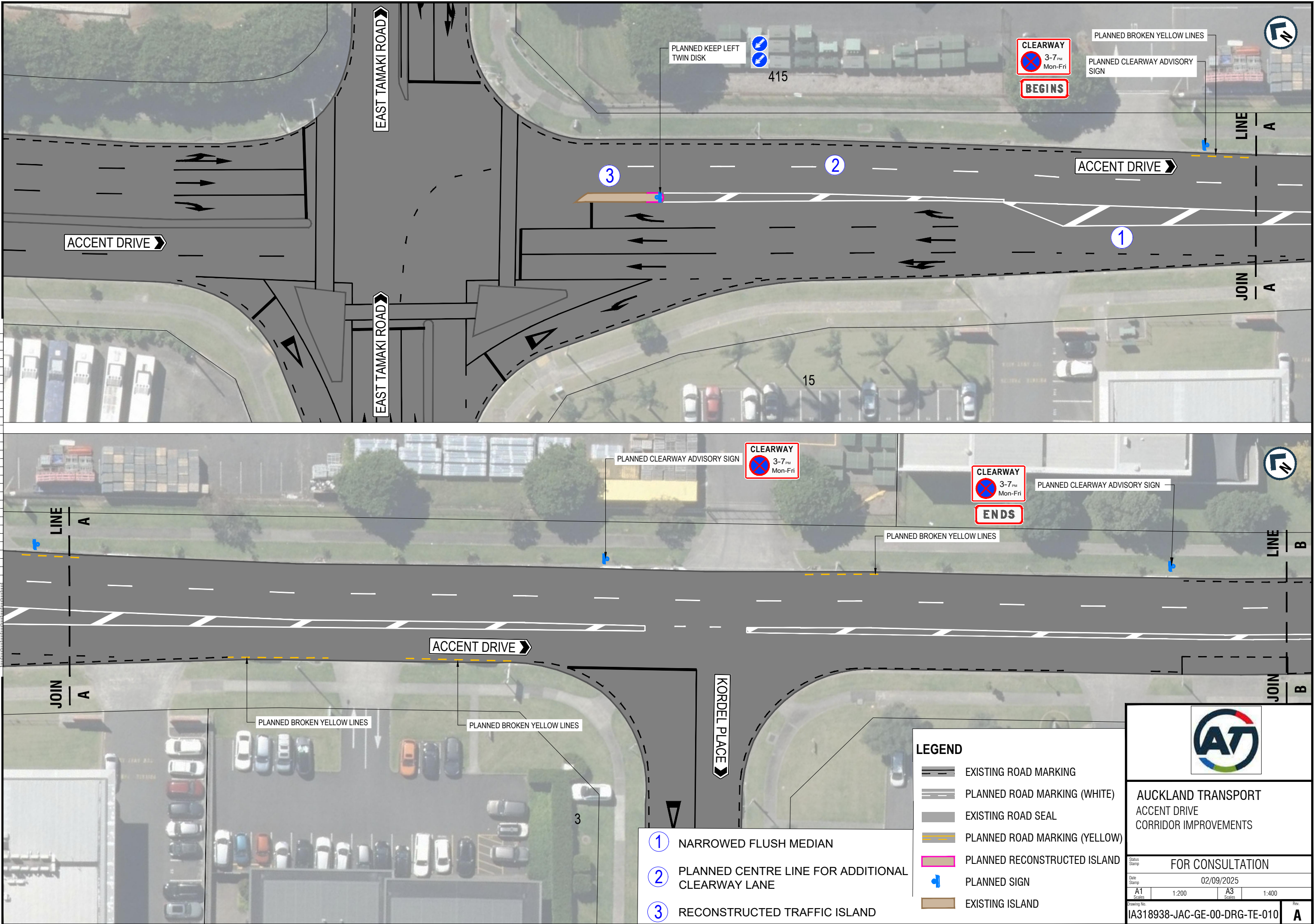
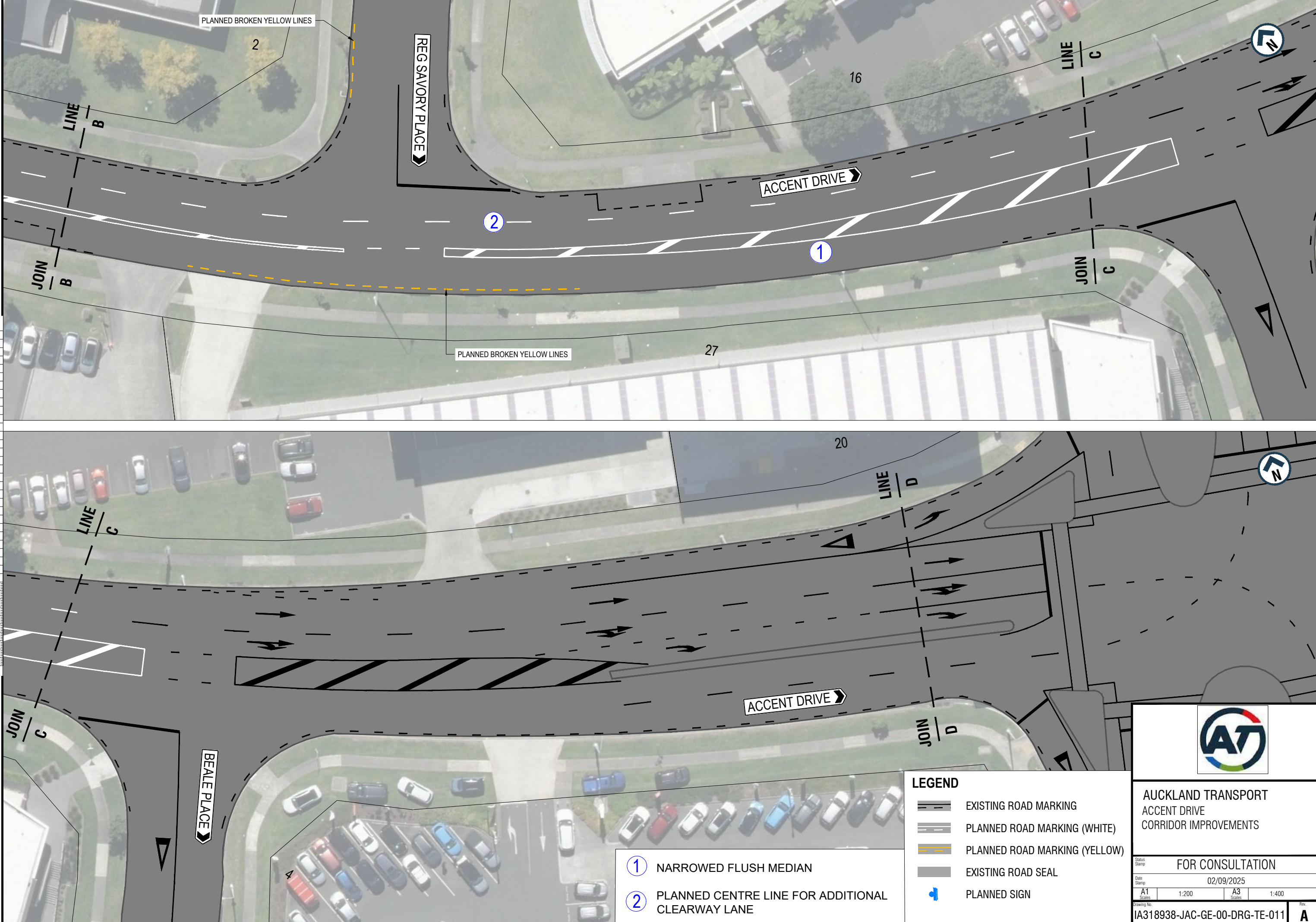


200mm DO NOT SCALE - F IN DOUBT, ASK  
150  
100  
90  
80  
70  
60  
50  
40  
30  
20  
10  
0  
A1  
ORIGINAL SIZE







200mm DO NOT SCALE - IF IN DOUBT, ASK  
150  
100  
90  
80  
70  
60  
50  
40  
30  
20  
10  
0  
ORIGINAL SIZE A1

- ① NARROWED FLUSH MEDIAN
- ② PLANNED CENTRE LINE FOR ADDITIONAL CLEARWAY LANE

**LEGEND**

- EXISTING ROAD MARKING
- PLANNED ROAD MARKING (WHITE)
- PLANNED ROAD MARKING (YELLOW)
- EXISTING ROAD SEAL
- PLANNED SIGN



AUCKLAND TRANSPORT  
ACCENT DRIVE  
CORRIDOR IMPROVEMENTS

FOR CONSULTATION

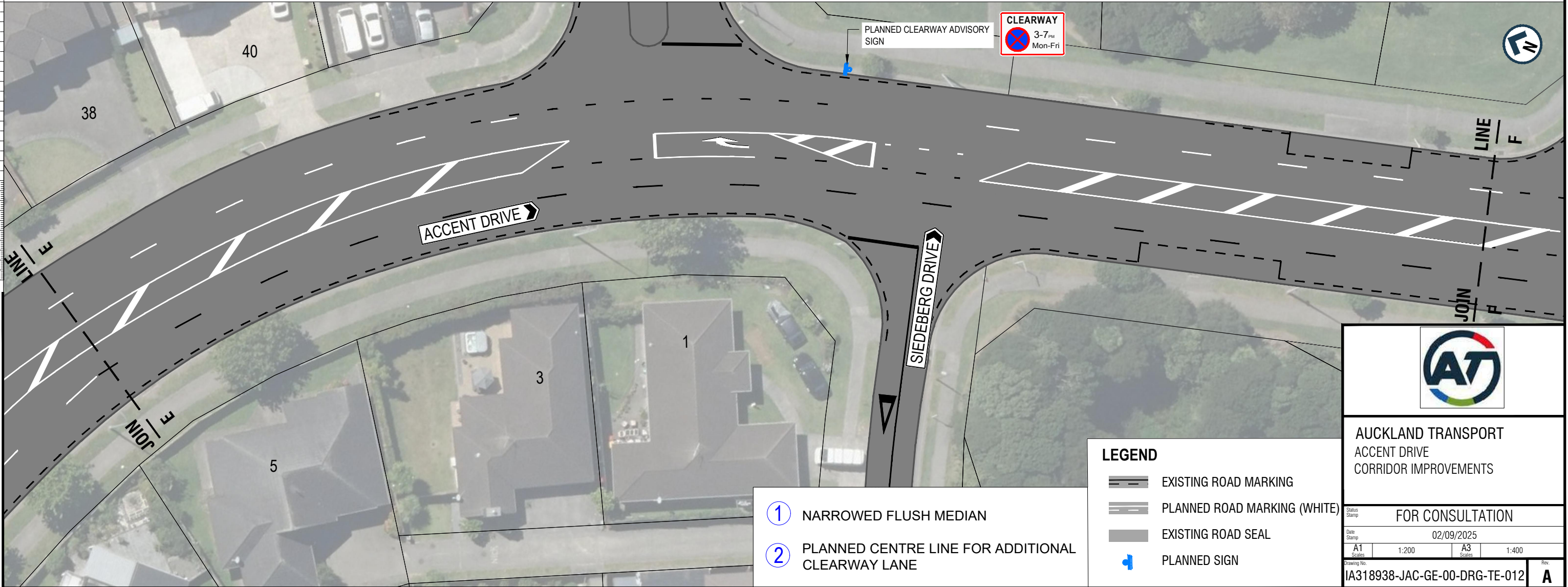
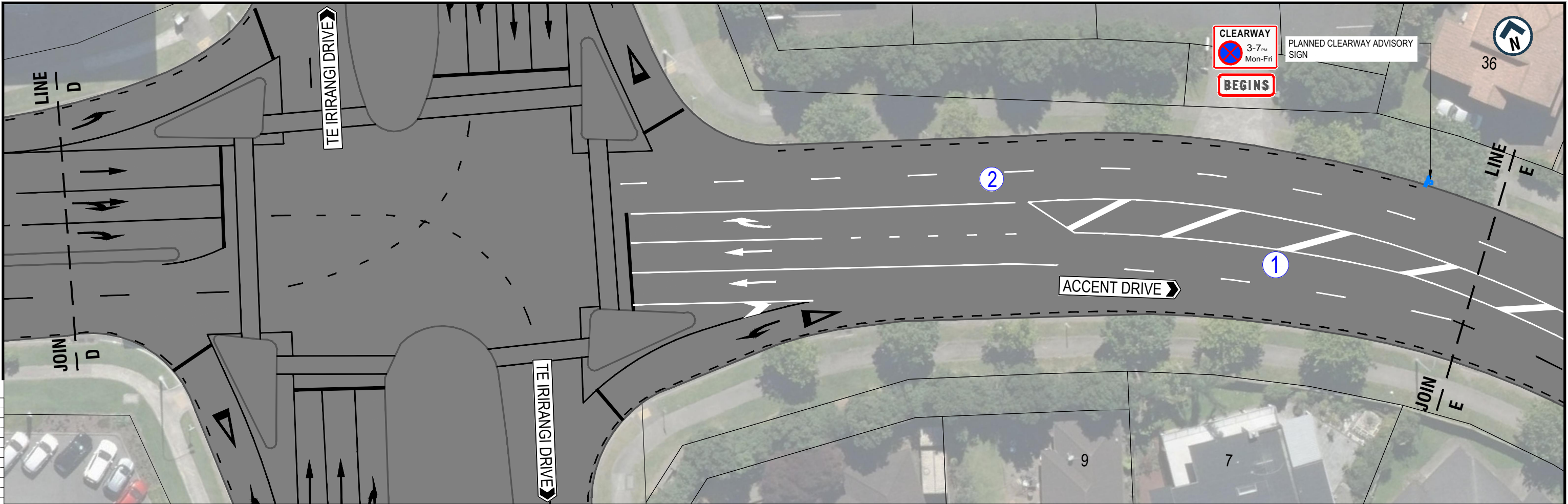
Status Stamp  
Date Stamp 02/09/2025

A1 Scales	1:200	A3 Scales	1:400
-----------	-------	-----------	-------

Drawing No. IA318938-JAC-GE-00-DRG-TE-011 Rev. A



200mm DO NOT SCALE - F IN DOUBT, ASK  
150  
100  
90  
80  
70  
60  
50  
40  
30  
20  
10  
0  
A1  
ORIGINAL SIZE



- ① NARROWED FLUSH MEDIAN
- ② PLANNED CENTRE LINE FOR ADDITIONAL CLEARWAY LANE

**LEGEND**

- EXISTING ROAD MARKING
- PLANNED ROAD MARKING (WHITE)
- EXISTING ROAD SEAL
- PLANNED SIGN

AUCKLAND TRANSPORT  
ACCENT DRIVE  
CORRIDOR IMPROVEMENTS

FOR CONSULTATION

Date Stamp: 02/09/2025

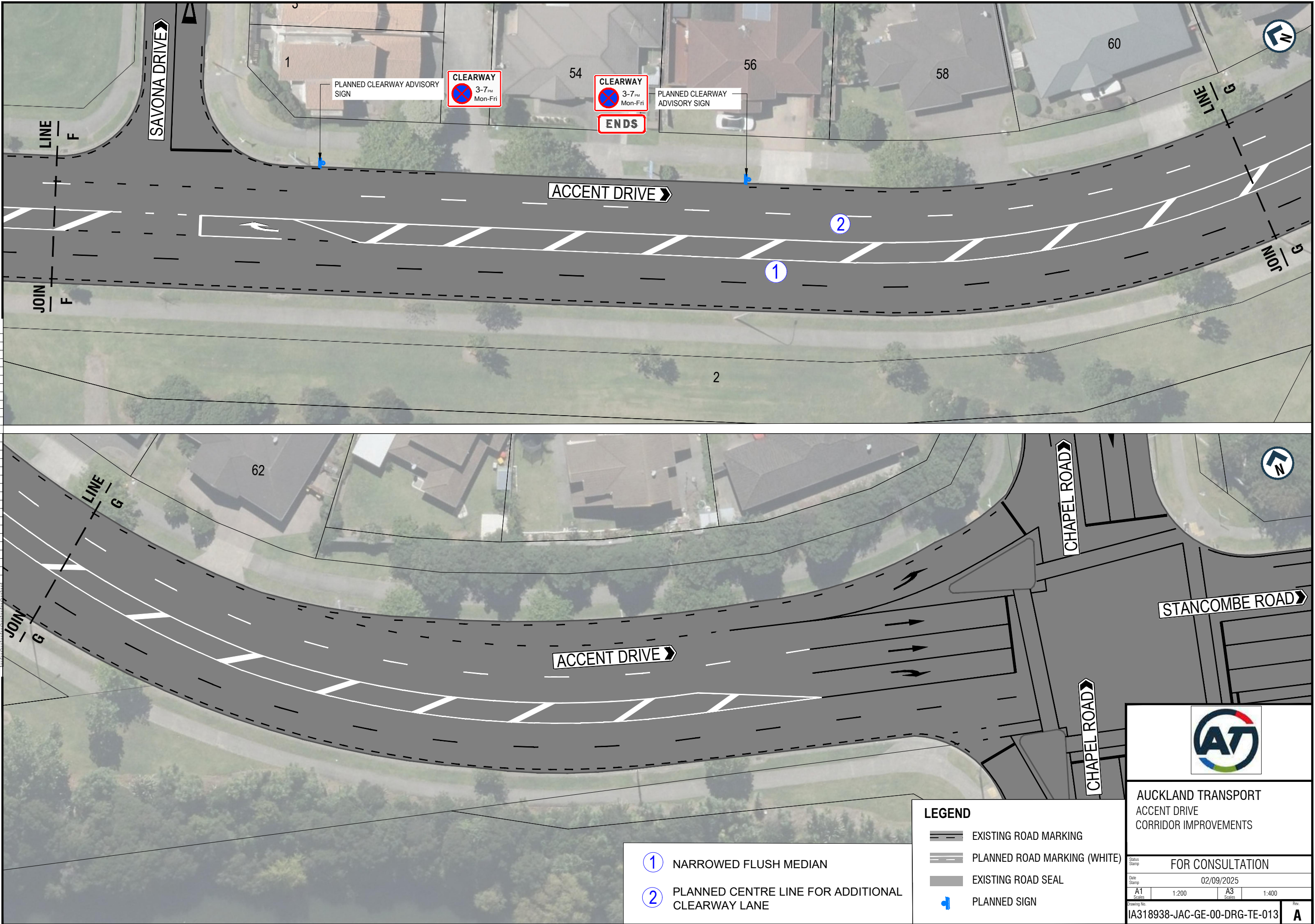
A1 Scales	1:200	A3 Scales	1:400
-----------	-------	-----------	-------

Drawing No. IA318938-JAC-GE-00-DRG-TE-012

Rev. **A**



200mm DO NOT SCALE - F IN DOUBT, ASK  
150  
100  
90  
80  
70  
60  
50  
40  
30  
20  
10  
0  
A1  
ORIGINAL SIZE



- 1 NARROWED FLUSH MEDIAN
- 2 PLANNED CENTRE LINE FOR ADDITIONAL CLEARWAY LANE

**LEGEND**

- EXISTING ROAD MARKING
- PLANNED ROAD MARKING (WHITE)
- EXISTING ROAD SEAL
- PLANNED SIGN

**AUCKLAND TRANSPORT**

ACCENT DRIVE  
CORRIDOR IMPROVEMENTS

**FOR CONSULTATION**

Date Stamp: 02/09/2025

Drawing No. IA318938-JAC-GE-00-DRG-TE-013

Rev. A

A1 Scales		A3 Scales	
1:200	1:400	1:200	1:400