


LEGEND


-  EXISTING KERB AND CHANNEL

 NEW KERB AND CHANNEL


 NEW KASSEL KERB


 EXISTING KERB TO BE REMOVED

 EXISTING ROAD MARKING

 NEW ROAD MARKING


 HERITAGE AREA EXTENT

 EXISTING ROAD MARKING TO BE REMOVED

 EXISTING DRIVEWAY TO BE RECONSTRUCTED

 EXISTING PRAM CROSSING

 NEW PRAM CROSSING

 EXISTING PRAM CROSSING TO BE REMOVED


 NEW WARNING TACTILE PAVERS

 NEW DIRECTIONAL TACTILE PAVERS


 NEW ROAD PAVEMENT


 NEW SPEED TABLE

 EXISTING FOOTPATH TO BE REMOVED


 NEW FOOTPATH

 EXISTING FOOTPATH TO BE RECONSTRUCTED

 NEW BERM

 EXISTING TRAFFIC SIGN

 NEW TRAFFIC SIGN


 EXISTING TRAFFIC SIGN TO BE REMOVED/RELOCATED

 RELOCATED TRAFFIC SIGN


 EXISTING SIGNAL POLE

 NEW SIGNAL POLE

 EXISTING SIGNAL POLE TO BE REMOVED/RELOCATED


 EXISTING SIGNAL POLE WITH PEDESTRIAN PUSH BUTTON

 NEW SIGNAL POLE WITH PEDESTRIAN PUSH BUTTON

 EXISTING SIGNAL POLE WITH PEDESTRIAN PUSH BUTTON TO BE REMOVED/RELOCATED


 EXISTING SIGNAL POLE WITH MAST ARM

 NEW SIGNAL POLE WITH MAST ARM

 EXISTING SIGNAL POLE WITH MAST ARM TO BE REMOVED/RELOCATED


 EXISTING TRAFFIC SIGNAL CONTROLLER


 NEW TRAFFIC SIGNAL CONTROLLER

 EXISTING TRAFFIC SIGNAL CONTROLLER TO BE RELOCATED

 NEW KERB SIDE JUNCTION BOX

 NEW SIGNAL CHAMBER


 EXISTING STREET LIGHT


 NEW STREET LIGHT


 EXISTING STREET LIGHT TO BE REMOVED


 EXISTING CATCHPIT TO BE RETROFITTED AND RETAINED

 PROPOSED NEW CATCHPIT

 EXISTING CATCHPIT TO BE REMOVED

 EXISTING MANHOLE
-  EXISTING MANHOLE TO BE REMOVED

 EXISTING FIRE HYDRANT


 EXISTING SERVICE COVERS


 EXISTING SERVICE COVER TO BE UPGRADED


 EXISTING TREE


 NEW TREE

 EXISTING TREE TO BE REMOVED


 EXISTING BUS SHELTER TO BE REMOVED / RELOCATED

 NEW BUS SHELTER


 EXISTING FENCE TO BE REMOVED

 NEW CYCLE HANDRAIL

 NEW SEPARATOR TRAFFIC ISLAND

 NEW SPEED HUMP

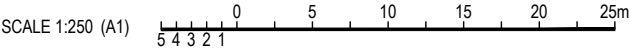
 SPEED HUMP TO BE REMOVED




 PROPOSED HIGH FRICTION SURFACING

 HIGH FRICTION SURFACING TO BE REMOVED

 PROPOSED RED SYNTHITE SURFACING







 ACO DRAIN SLAB/CHANNEL DRAIN

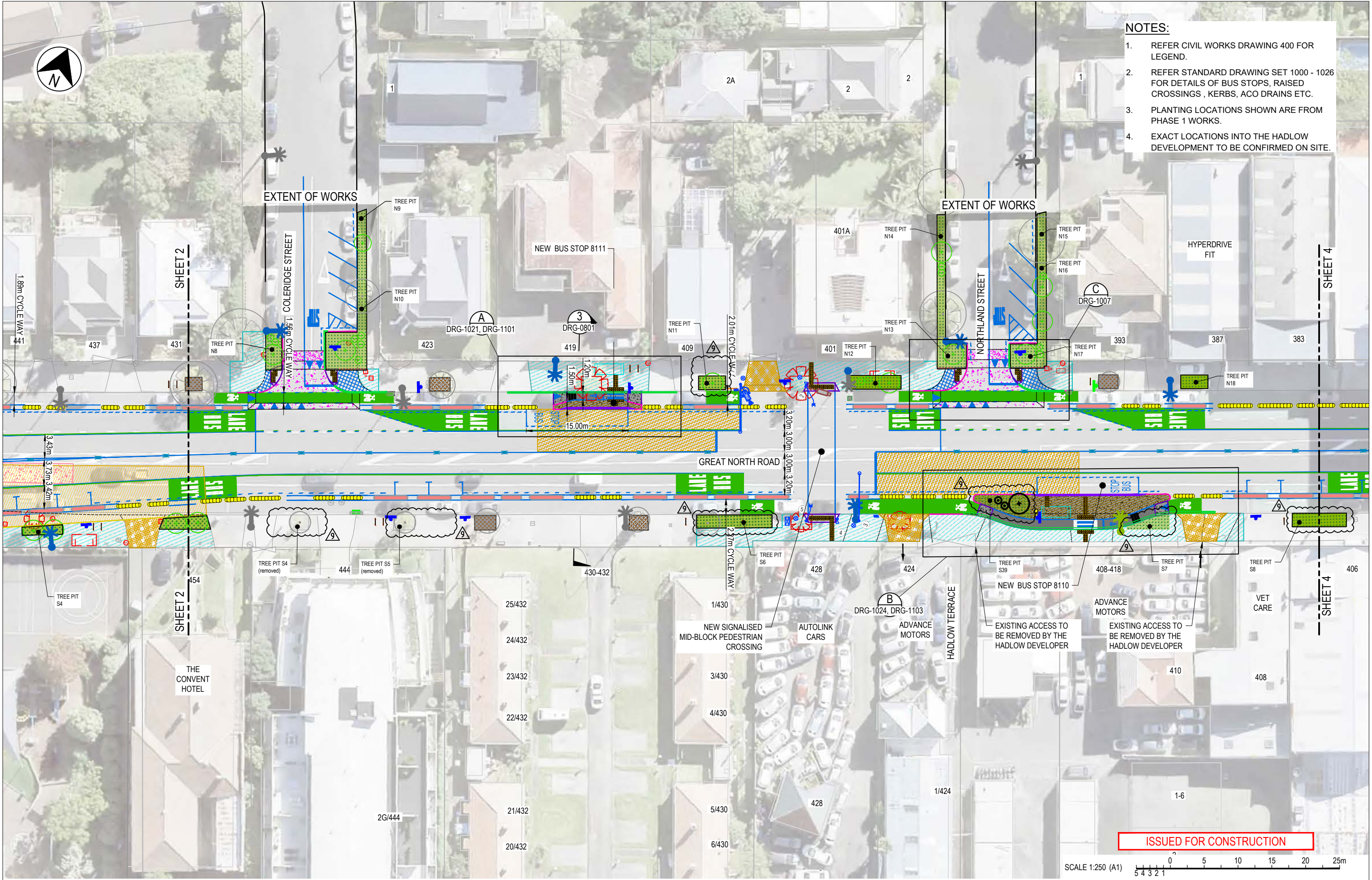


					Client	Programme	Project	Tō Tātou Ara Consortium		Drawn PC	Designer HY	Title CIVIL WORKS LEGEND AND GENERAL NOTES		
					 <small>An Auckland Council Organisation</small>		 Connected Communities COLLABORATIVE PROPOSAL TO AUCKLAND TRANSPORT	GREAT NORTH ROAD (NEWTON) UPGRADE		Drafting Check PC	Design Check AC			
2 UPDATED ISSUE FOR CONSTRUCTION								PJC	LW	MMT	05/07/24		Approved (Project Director) ND	
1 HERITAGE AREA EXTENT ADDED TO LEGEND								DH	LW	MMT	05/04/24		Date 20/05/22	
0 ISSUED FOR CONSTRUCTION					RJT	LW	MMT	30/08/23	Scale AS SHOWN		This Drawing must not be used for Construction unless signed as Approved	Original Size A1		
No	Revision	Note: * indicates signatures on original issue of drawing or last revision of drawing			Drawn	Design Check	Project Director	Date			Drawing No: IZ128101-CD-DRG-0400	Rev: 2		







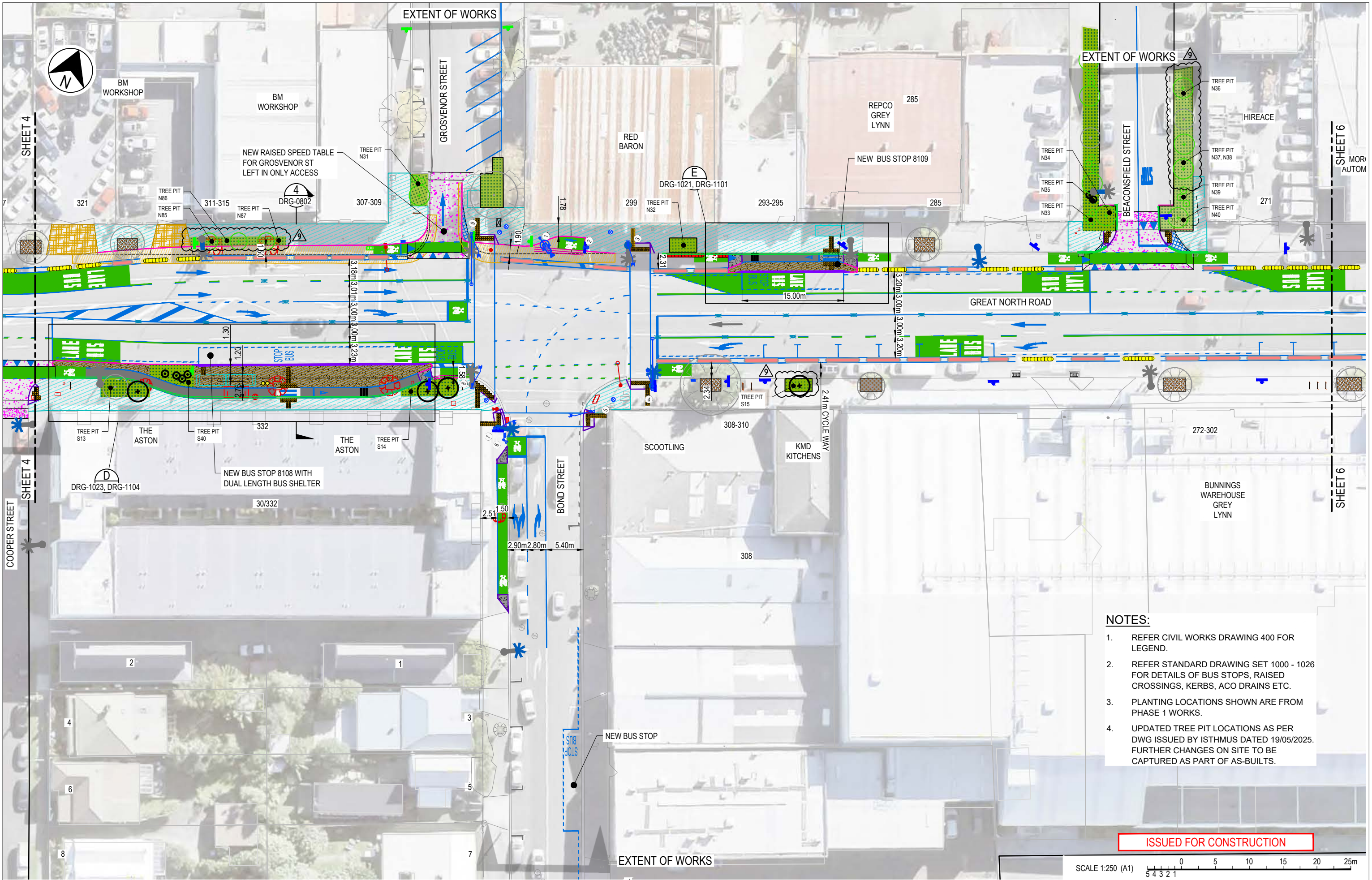
- NOTES:**
1. REFER CIVIL WORKS DRAWING 400 FOR LEGEND.
 2. REFER STANDARD DRAWING SET 1000 - 1026 FOR DETAILS OF BUS STOPS, RAISED CROSSINGS, KERBS, ACO DRAINS ETC.
 3. PLANTING LOCATIONS SHOWN ARE FROM PHASE 1 WORKS.
 4. UPDATED TREE PIT LOCATIONS AS PER DWG ISSUED BY ISTHMUS DATED 19/05/2025. FURTHER CHANGES ON SITE TO BE CAPTURED AS PART OF AS-BUILTS.

9		UPDATED ISSUED FOR CONSTRUCTION (TREE PITS UPDATED)		NB	HY	MMT	24/06/25	<div>Client</div> <div> </div> <div> COLLABORATIVE PROPOSAL TO AUCKLAND TRANSPORT</div>	<div>Programme</div> <div> </div> <div> COLLABORATIVE PROPOSAL TO AUCKLAND TRANSPORT</div>	<div>Project</div> <div>GREAT NORTH ROAD (NEWTON) UPGRADE</div>	Tō Tātou Ara Consortium		Drawn AB	Designer HY	<div>Title</div> <div>GENERAL ARRANGEMENT SHEET 01 OF 10</div> <div><div>Original Size</div><div>A1</div><div>Drawing No: IZ128101-CD-DRG-0201</div><div>Rev: 9</div></div>
8		UPDATED ISSUED FOR CONSTRUCTION (TREE PITS ADDED)		NB	HY	MMT	12/02/25				Drafting Check HY	Design Check LW			
7		UPDATED ISSUED FOR CONSTRUCTION		HL	HY	MMT	22/11/24				Approved (Project Director) Date 22/11/24 MMT				
6		UPDATED ISSUED FOR CONSTRUCTION		DS	HY	MMT	12/11/24				Scale 1:250m (A1)				
5		UPDATED ISSUED FOR CONSTRUCTION		PCJ	LW	MMT	22/07/24				This Drawing must not be used for Construction unless signed as Approved				
No	Revision	Note: * indicates signatures on original issue of drawing or last revision of drawing				Drawn	Design Check	Project Director	Date						



- NOTES:**
1. REFER CIVIL WORKS DRAWING 400 FOR LEGEND.
 2. REFER STANDARD DRAWING SET 1000 - 1026 FOR DETAILS OF BUS STOPS, RAISED CROSSINGS, KERBS, ACO DRAINS ETC.
 3. PLANTING LOCATIONS SHOWN ARE FROM PHASE 1 WORKS.
 4. EXACT LOCATIONS INTO THE HADLOW DEVELOPMENT TO BE CONFIRMED ON SITE.





9 UPDATED ISSUED FOR CONSTRUCTION (TREE PITS UPDATED)					NB	HY	MMT	24/06/25	<div>Client</div> <div></div> <div></div> <div>COLLABORATIVE PROPOSAL TO AUCKLAND TRANSPORT</div>	<div>Programme</div> <div>GREAT NORTH ROAD (NEWTON) UPGRADE</div>	<div>Project</div> <div>GREAT NORTH ROAD (NEWTON) UPGRADE</div>	<div>Tō Tātou Ara Consortium</div>		Drawn AB	Designer HY	Title GENERAL ARRANGEMENT SHEET 03 OF 10
8 UPDATED ISSUED FOR CONSTRUCTION (TREE PITS ADDED)		NB	HY	MMT	12/02/25	Drafting Check HY	Design Check LW									
7 UPDATED ISSUED FOR CONSTRUCTION		HL	HY	MMT	22/11/24	Approved (Project Director) Date 22/11/24	MMT									
6 UPDATED ISSUED FOR CONSTRUCTION		DS	HY	MMT	12/11/24	Scale 1:250m (A1)	This Drawing must not be used for Construction unless signed as Approved	Original Size A1				Drawing No: IZ128101-CD-DRG-0203	Rev: 9			
5 UPDATED ISSUED FOR CONSTRUCTION		PCJ	LW	MMT	22/07/24											
No	Revision	Note: * indicates signatures on original issue of drawing or last revision of drawing			Drawn	Design Check	Project Director	Date								

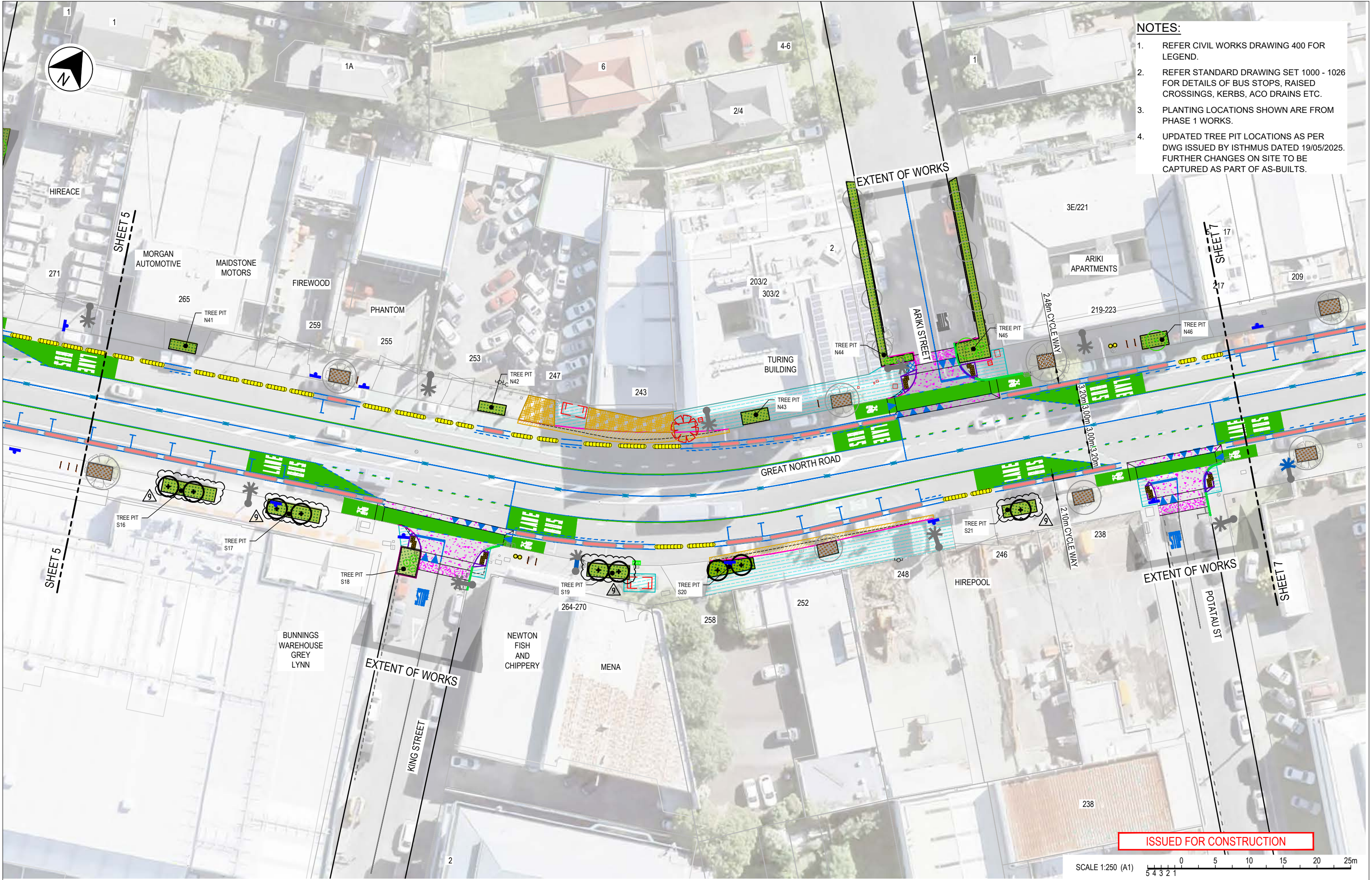


- NOTES:**
1. REFER CIVIL WORKS DRAWING 400 FOR LEGEND.
 2. REFER STANDARD DRAWING SET 1000 - 1026 FOR DETAILS OF BUS STOPS, RAISED CROSSINGS, KERBS, ACO DRAINS ETC.
 3. PLANTING LOCATIONS SHOWN ARE FROM PHASE 1 WORKS.
 4. UPDATED TREE PIT LOCATIONS AS PER DWG ISSUED BY ISTHMUS DATED 19/05/2025. FURTHER CHANGES ON SITE TO BE CAPTURED AS PART OF AS-BUILTS.




ISSUED FOR CONSTRUCTION

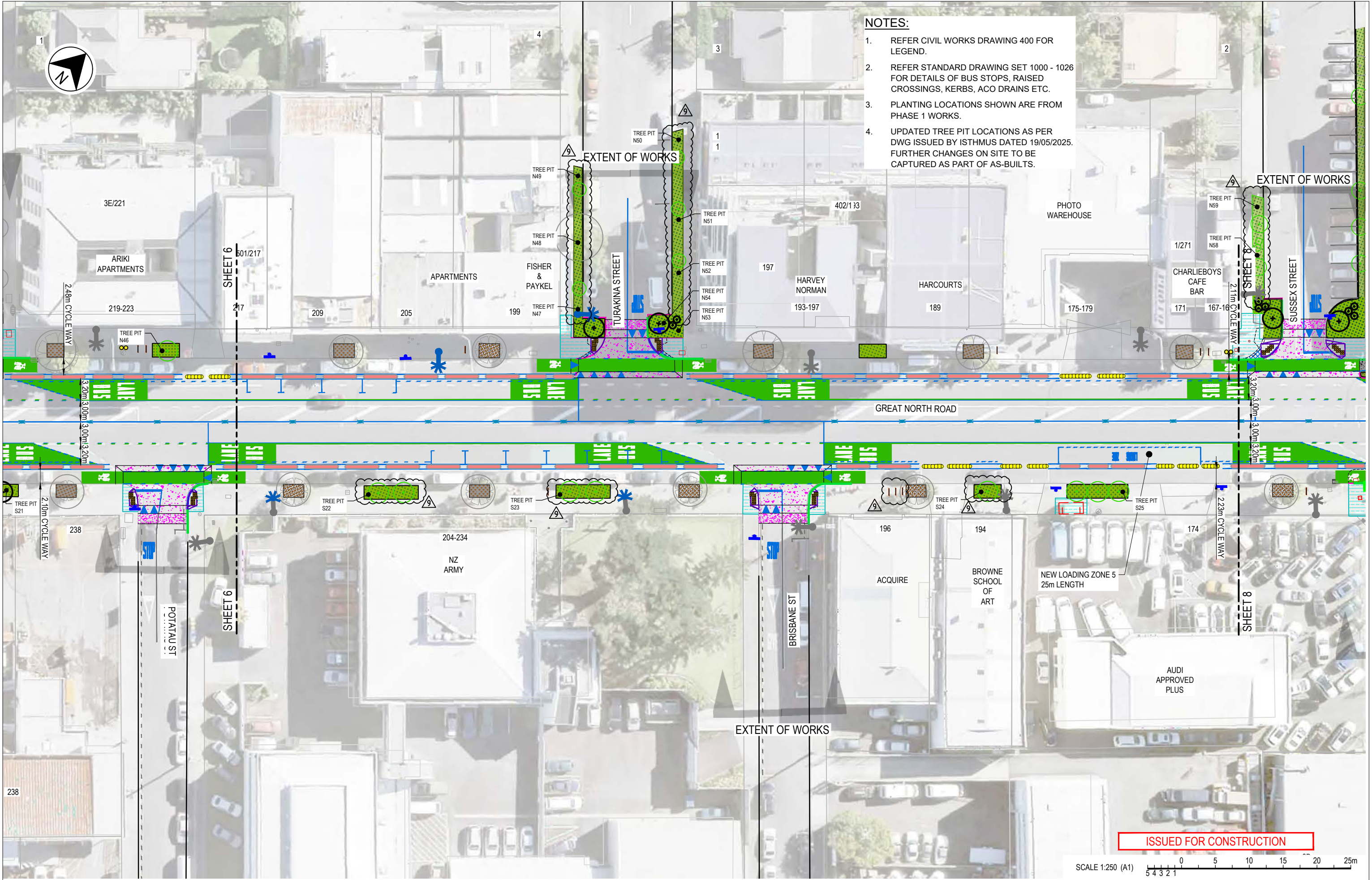
SCALE 1:250 (A1) 0 5 10 15 20 25m

9 UPDATED ISSUED FOR CONSTRUCTION (TREE PITS UPDATED)			NB	HY	MMT	24/06/25	<div>Client</div> <div> </div> <div></div> <div>COLLABORATIVE PROPOSAL TO AUCKLAND TRANSPORT</div>	<div>Programme</div> <div></div>	<div>Project</div> <div>GREAT NORTH ROAD (NEWTON) UPGRADE</div>	Tō Tātou Ara Consortium		Drawn AB	Designer HY	Title GENERAL ARRANGEMENT SHEET 05 OF 10
8 UPDATED ISSUED FOR CONSTRUCTION (TREE PITS ADDED)			NB	HY	MMT	12/02/25				Drafting Check HY	Design Check LW			
7 UPDATED ISSUED FOR CONSTRUCTION			HL	HY	MMT	22/11/24				Approved (Project Director) Date 22/11/24				
6 UPDATED ISSUED FOR CONSTRUCTION			DS	HY	MMT	12/11/24				MMT				
5 UPDATED ISSUED FOR CONSTRUCTION			PCJ	LW	MMT	22/07/24				Scale 1:250m (A1)		This Drawing must not be used for Construction unless signed as Approved		
No	Revision	Note: * indicates signatures on original issue of drawing or last revision of drawing	Drawn	Design Check	Project Director	Date	Scale 1:250m (A1)							
Original Size A1 Drawing No: IZ128101-CD-DRG-0205 Rev: 9														

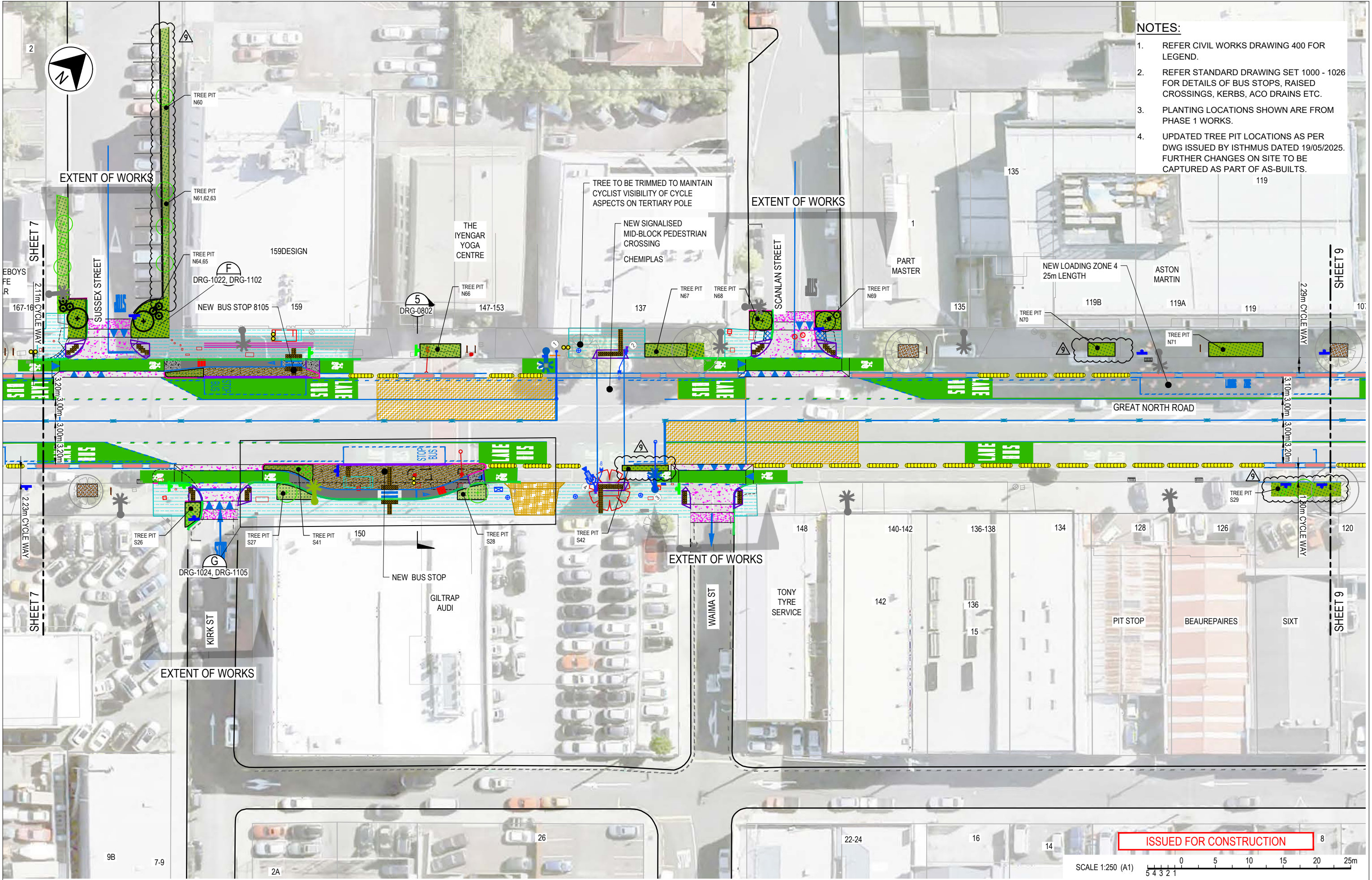


- NOTES:**
- 1. REFER CIVIL WORKS DRAWING 400 FOR LEGEND.
 - 2. REFER STANDARD DRAWING SET 1000 - 1026 FOR DETAILS OF BUS STOPS, RAISED CROSSINGS, KERBS, ACO DRAINS ETC.
 - 3. PLANTING LOCATIONS SHOWN ARE FROM PHASE 1 WORKS.
 - 4. UPDATED TREE PIT LOCATIONS AS PER DWG ISSUED BY ISTHMUS DATED 19/05/2025. FURTHER CHANGES ON SITE TO BE CAPTURED AS PART OF AS-BUILTS.

9 UPDATED ISSUED FOR CONSTRUCTION (TREE PITS UPDATED)				NB	HY	MMT	24/06/25	<div>Client</div> <div> </div>	<div>Programme</div> <div> Connected Communities</div> <div>COLLABORATIVE PROPOSAL TO AUCKLAND TRANSPORT</div>	<div>Project</div> <div>GREAT NORTH ROAD (NEWTON) UPGRADE</div>	<div>Tō Tātou Ara Consortium</div> <div> Jacobs</div>	Drawn AB		Designer HY		<div>Title</div> <div>GENERAL ARRANGEMENT</div> <div>SHEET 06 OF 10</div> <div>Original Size A1 Drawing No: IZ128101-CD-DRG-0206 Rev: 9</div>
8 UPDATED ISSUED FOR CONSTRUCTION (TREE PITS ADDED)				NB	HY	MMT	12/02/25					Drafting Check HY		Design Check LW		
7 UPDATED ISSUED FOR CONSTRUCTION				HL	HY	MMT	22/11/24					Approved (Project Director) Date 22/11/24		MMT		
6 UPDATED ISSUED FOR CONSTRUCTION				DS	HY	MMT	12/11/24					Scale 1:250m (A1)		This Drawing must not be used for Construction unless signed as Approved		
5 UPDATED ISSUED FOR CONSTRUCTION				PCJ	LW	MMT	22/07/24									
No	Revision	Note: * indicates signatures on original issue of drawing or last revision of drawing		Drawn	Design Check	Project Director	Date									

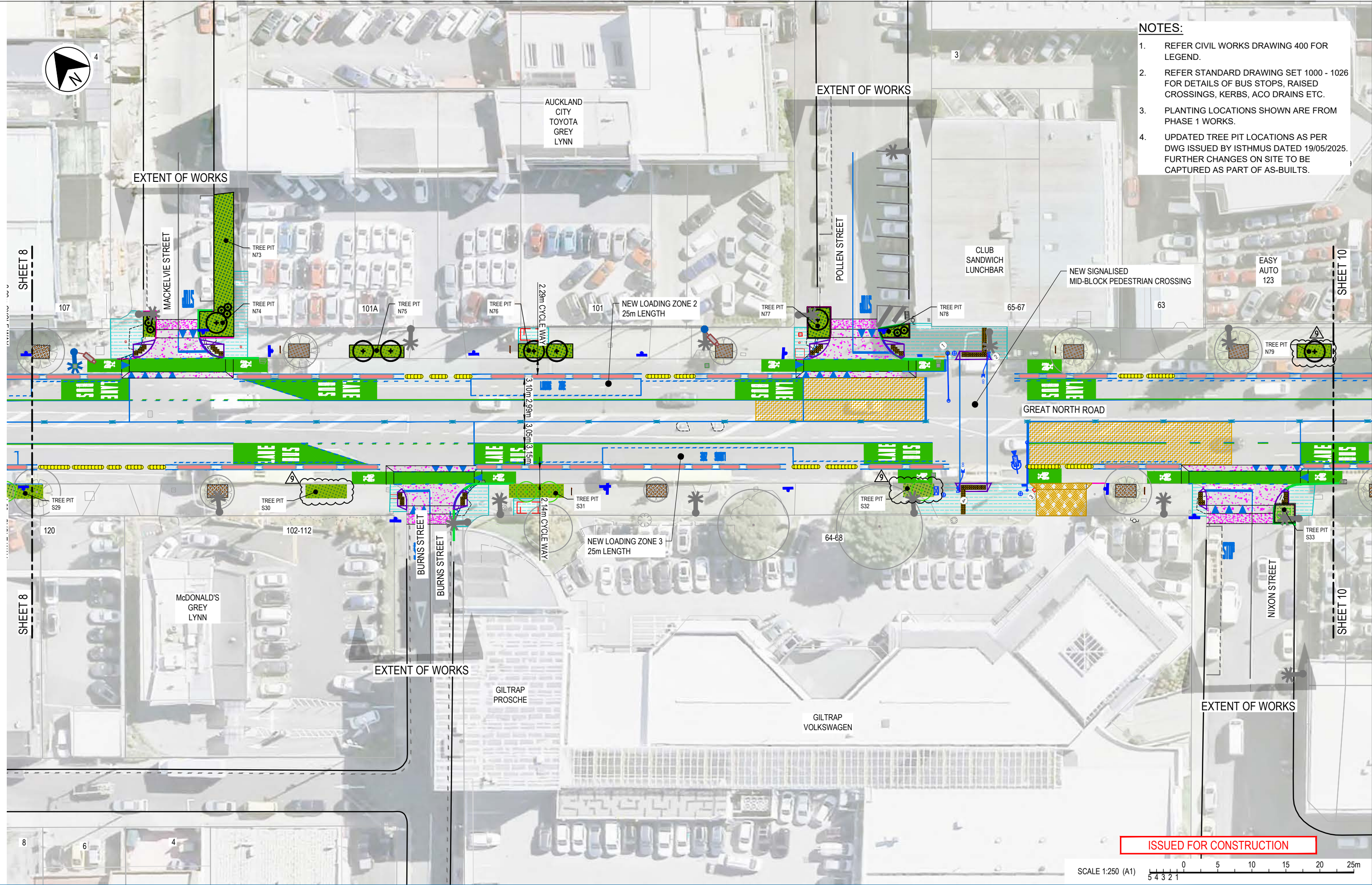


9 UPDATED ISSUED FOR CONSTRUCTION (TREE PITS UPDATED)				Client				Project				Title			
8 UPDATED ISSUED FOR CONSTRUCTION (TREE PITS ADDED)				Programme				Tō Tātou Ara Consortium				GENERAL ARRANGEMENT			
7 UPDATED ISSUED FOR CONSTRUCTION				Auckland Transport				GHD Jacobs				SHEET 07 OF 10			
6 UPDATED ISSUED FOR CONSTRUCTION				Connected Communities				Collaborative Proposal to Auckland Transport				Drawing No: IZ128101-CD-DRG-0207			
5 UPDATED ISSUED FOR CONSTRUCTION				Auckland Council				GHD Jacobs				Rev: 9			
No				Revision				Scale 1:250m (A1)				This Drawing must not be used for Construction unless signed as Approved			
NB				HY				Date 22/11/24				Original Size A1			
HY				MMT				Date 22/11/24				Date 22/11/24			
HL				HY				Date 22/11/24				Date 22/11/24			
DS				HY				Date 22/11/24				Date 22/11/24			
PCJ				LW				Date 22/07/24				Date 22/07/24			
Drawn				Design Check				Project Director				Date			
MMT				MMT				MMT				MMT			
24/06/25				12/02/25				12/11/24				12/11/24			
12/02/25				12/11/24				12/11/24				12/11/24			
22/11/24				12/11/24				12/11/24				12/11/24			
12/11/24				12/11/24				12/11/24				12/11/24			
22/07/24				22/07/24				22/07/24				22/07/24			
22/07/24				22/07/24				22/07/24				22/07/24			



- NOTES:**
- 1. REFER CIVIL WORKS DRAWING 400 FOR LEGEND.
 - 2. REFER STANDARD DRAWING SET 1000 - 1026 FOR DETAILS OF BUS STOPS, RAISED CROSSINGS, KERBS, ACO DRAINS ETC.
 - 3. PLANTING LOCATIONS SHOWN ARE FROM PHASE 1 WORKS.
 - 4. UPDATED TREE PIT LOCATIONS AS PER DWG ISSUED BY ISTHMUS DATED 19/05/2025. FURTHER CHANGES ON SITE TO BE CAPTURED AS PART OF AS-BUILTS.








<div>9</div> <div>8</div> <div>7</div> <div>6</div> <div>5</div> <div>No</div> <div>Revision</div> <div>Note: * indicates signatures on original issue of drawing or last revision of drawing</div>				<div>NB</div> <div>NB</div> <div>HL</div> <div>DS</div> <div>PCJ</div> <div>Drawn</div> <div>Design Check</div> <div>Project Director</div> <div>Date</div>				<div>HY</div> <div>HY</div> <div>HY</div> <div>HY</div> <div>LW</div> <div>MMT</div> <div>MMT</div> <div>MMT</div> <div>MMT</div>				<div>24/06/25</div> <div>12/02/25</div> <div>22/11/24</div> <div>12/11/24</div> <div>22/07/24</div> <div>24/06/25</div> <div>12/02/25</div> <div>22/11/24</div> <div>12/11/24</div> <div>22/07/24</div>				<div>Client</div> <div>Auckland Transport</div> <div>An Auckland Council Organisation</div> <div>A7</div> <div>Programme</div> <div>Connected Communities</div> <div>COLLABORATIVE PROPOSAL TO AUCKLAND TRANSPORT</div>				<div>Project</div> <div>GREAT NORTH ROAD (NEWTON) UPGRADE</div>				<div>Tō Tātou Ara Consortium</div> <div>GHD</div> <div>Jacobs</div>				<div>Drawn</div> <div>AB</div> <div>Drafting Check</div> <div>HY</div> <div>Approved (Project Director)</div> <div>22/11/24</div> <div>Date</div> <div>Scale</div> <div>1:250m (A1)</div>				<div>Designer</div> <div>HY</div> <div>Design Check</div> <div>LW</div> <div>MMT</div> <div>This Drawing must not be used for Construction unless signed as Approved</div>				<div>Title</div> <div>GENERAL ARRANGEMENT SHEET 08 OF 10</div>				<div>Original Size</div> <div>A1</div> <div>Drawing No:</div> <div>IZ128101-CD-DRG-0208</div> <div>Rev:</div> <div>9</div>			
---	--	--	--	---	--	--	--	---	--	--	--	---	--	--	--	---	--	--	--	---	--	--	--	---	--	--	--	---	--	--	--	--	--	--	--	--	--	--	--	--	--	--	--

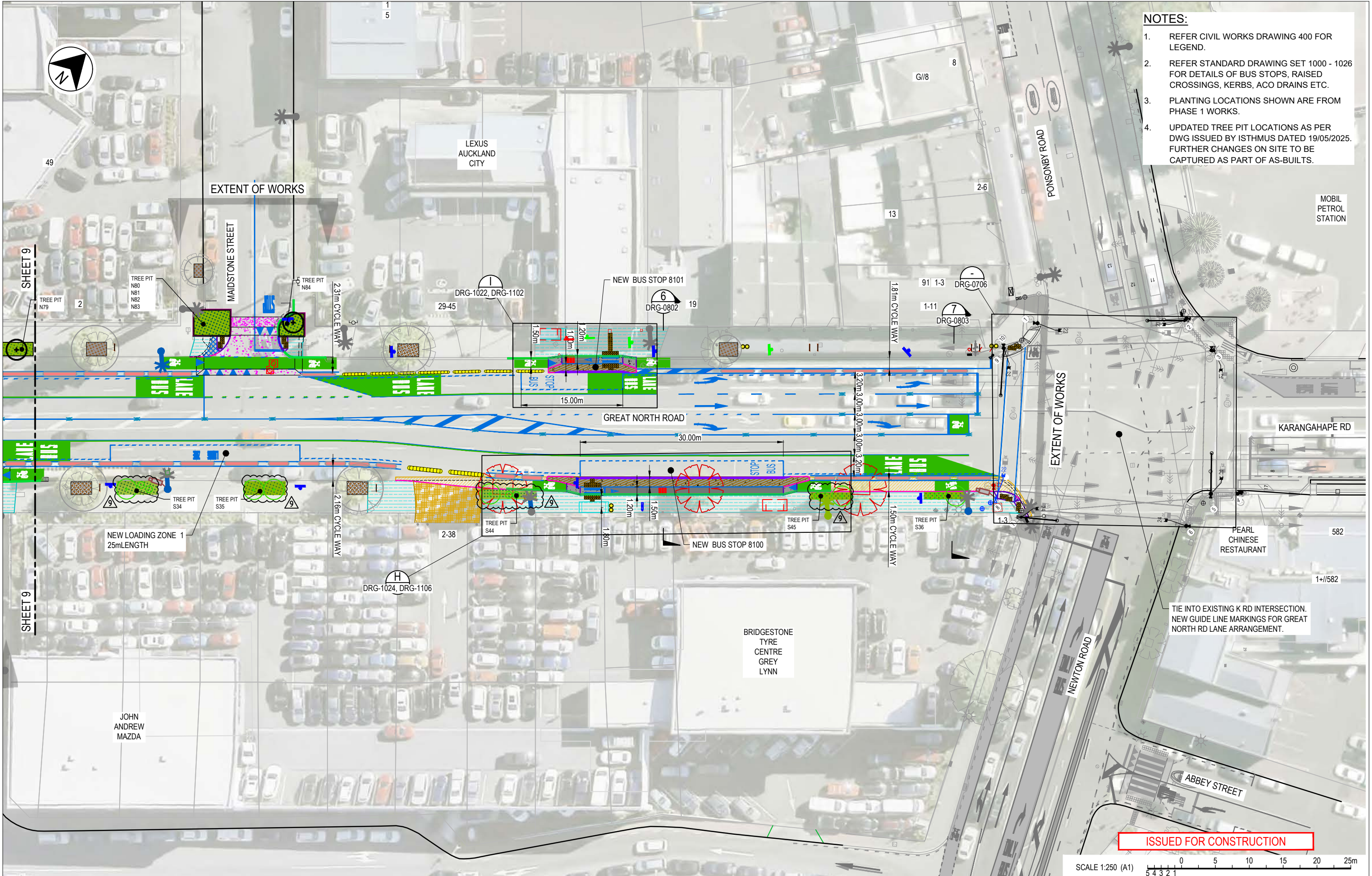


- NOTES:**
1. REFER CIVIL WORKS DRAWING 400 FOR LEGEND.
 2. REFER STANDARD DRAWING SET 1000 - 1026 FOR DETAILS OF BUS STOPS, RAISED CROSSINGS, KERBS, ACO DRAINS ETC.
 3. PLANTING LOCATIONS SHOWN ARE FROM PHASE 1 WORKS.
 4. UPDATED TREE PIT LOCATIONS AS PER DWG ISSUED BY ISTHMUS DATED 19/05/2025. FURTHER CHANGES ON SITE TO BE CAPTURED AS PART OF AS-BUILTS.

ISSUED FOR CONSTRUCTION

SCALE 1:250 (A1) 5 4 3 2 1 0 5 10 15 20 25m

9		UPDATED ISSUED FOR CONSTRUCTION (TREE PITS UPDATED)		NB	HY	MMT	24/06/25	<div>Client</div> <div></div> <div></div> <div></div> <div>COLLABORATIVE PROPOSAL TO AUCKLAND TRANSPORT</div>	<div>Programme</div> <div></div> <div>GREAT NORTH ROAD (NEWTON) UPGRADE</div>	<div>Project</div> <div></div> <div></div> <div></div>	Drawn AB		Designer HY		Title GENERAL ARRANGEMENT SHEET 09 OF 10
8		UPDATED ISSUED FOR CONSTRUCTION (TREE PITS ADDED)		NB	HY	MMT	12/02/25				Drafting Check HY		Design Check LW		
7		UPDATED ISSUED FOR CONSTRUCTION		HL	HY	MMT	22/11/24				Approved (Project Director)		MMT		Original Size A1 Drawing No: IZ128101-CD-DRG-0209 Rev: 9
6		UPDATED ISSUED FOR CONSTRUCTION		DS	HY	MMT	12/11/24				Date		27/11/2024		
5		UPDATED ISSUED FOR CONSTRUCTION		PCJ	LW	MMT	22/07/24				Scale		1:250m (A1)		
No	Revision	Note: * indicates signatures on original issue of drawing or last revision of drawing				Drawn	Design Check	Project Director	Date		This Drawing must not be used for Construction unless signed as Approved				



- NOTES:**
1. REFER CIVIL WORKS DRAWING 400 FOR LEGEND.
 2. REFER STANDARD DRAWING SET 1000 - 1026 FOR DETAILS OF BUS STOPS, RAISED CROSSINGS, KERBS, ACO DRAINS ETC.
 3. PLANTING LOCATIONS SHOWN ARE FROM PHASE 1 WORKS.
 4. UPDATED TREE PIT LOCATIONS AS PER DWG ISSUED BY ISTHMUS DATED 19/05/2025. FURTHER CHANGES ON SITE TO BE CAPTURED AS PART OF AS-BUILTS.

9 UPDATED ISSUED FOR CONSTRUCTION (TREE PITS ADDED)						NB	HY	MMT	24/06/25	<div>Client</div> <div><div>Auckland Transport</div><div>An Auckland Council Organisation</div></div> <div><div>AT</div><div>Connected Communities</div><div>COLLABORATIVE PROPOSAL TO AUCKLAND TRANSPORT</div></div>	<div>Programme</div> <div>GREAT NORTH ROAD (NEWTON) UPGRADE</div>	<div>Project</div> <div>Tō Tātou Ara Consortium</div> <div><div>GHD</div><div>Jacobs</div></div>	Drawn AB		Designer HY		<div>Title</div> <div>GENERAL ARRANGEMENT SHEET 10 OF 10</div> <div><div>Original Size</div><div>A1</div></div> <div><div>Drawing No:</div><div>IZ128101-CD-DRG-0210</div></div> <div><div>Rev:</div><div>9</div></div>
8 UPDATED ISSUED FOR CONSTRUCTION (TREE PITS ADDED)						NB	HY	MMT	12/02/25								
7 UPDATED ISSUED FOR CONSTRUCTION						HL	HY	MMT	22/11/24								
6 UPDATED ISSUED FOR CONSTRUCTION						DS	HY	MMT	12/11/24								
5 UPDATED ISSUED FOR CONSTRUCTION						PCJ	LW	MMT	22/07/24								
No	Revision	Note: * indicates signatures on original issue of drawing or last revision of drawing				Drawn	Design Check	Project Director	Date								