

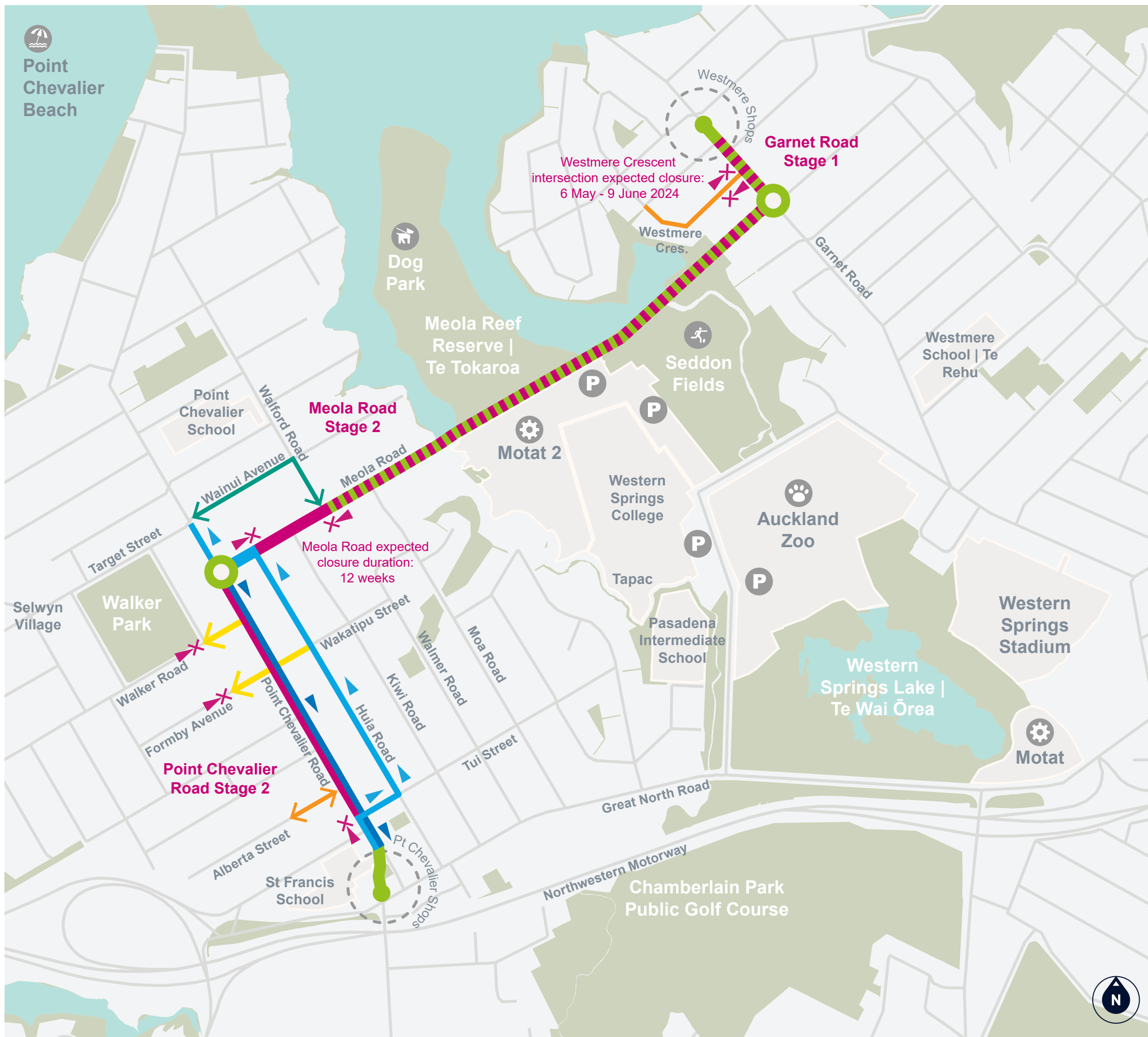










# Point Chevalier To Westmere Improvements

Project Completion Mid - 2025

## Access & Vehicle Detour Overview

29 April 2024 Onwards



-  Project works area
-  Work zone - daytime one lane Stop-go
-  Work zone - full closure
-  Meola road detours
-  Work zone - southbound open northbound closure
-  Point chevalier road - northbound detour
-  Residents access only
-  One-way access to Walker Road and Formby Road

Pedestrian and cycle access open throughout 

Information subject to change

