NOTES

ALL SIGNS ARE INDICATIVE ONLY

CYCLISTS "USE RAMP" SIGN

HOROEKA AVENUE

BELLEVUE ROAD





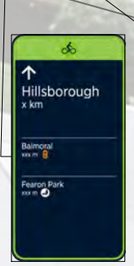

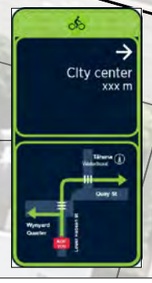

A1 1:150
A3 1:300
0 3m 5m 7.5m

LAYOUT LOCATION

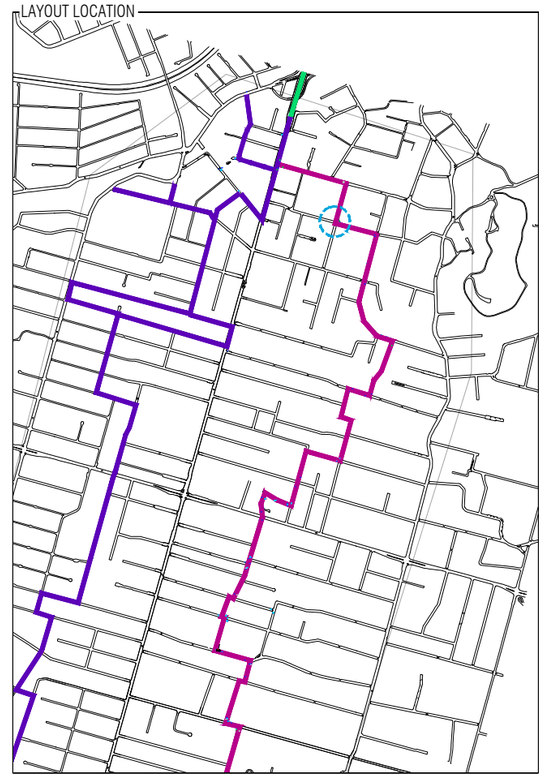

C:\Users\Burman Ellga Limited\Projects - Documents\Auckland Transport\2026\23 Dominion Road Safe Route Detailed Design\05 Design & Drawings\03 Drawings\Concept Plans\AT-2024-046-G1.dwg

DO NOT SCALE - IF IN DOUBT, ASK

ORIGINAL SIZE A1

Auckland Council

Project: DOMINION ROAD PARALLEL ROUTES REFRESH

Drawing Title: DOMINION ROAD QUEST ROUTE EAST
SHEET 32 OF 33

Drawing Status: **PUBLIC ENGAGEMENT**

Drawing No. AT-2024-046-G132

Revision A

C:\Users\BurnamElliga Limited\Projects - Documents\Auckland Transport\2026\23 Dominion Road Safe Route Detailed Design\05 Design & Drawings\03 Drawings\Concept Plans\AT-2024-046-G1.dwg

DO NOT SCALE - IF IN DOUBT, ASK

ORIGINAL SIZE A1



LAYOUT LOCATION

NOTES

1. AERIAL AT THIS INTERSECTION IS OUTDATED. THE INTERSECTION CURRENLY INCLUDES BUT NOT LIMITED TO:
   - A RAISED TABLE PEDESTRIAN CROSSING ACROSS VIEW ROAD ON THE WESTERN CORNER OF THE INTERSECTION.
   - WIDENED REFUGE CROSSING ACROSS HOROEKA AVENUE
   - RELOCATED BUS STOP AND SHELTER
2. ALL SIGNS ARE INDICATIVE ONLY

Auckland Council

Project: DOMINION ROAD PARALLEL ROUTES REFRESH

Drawing Title: DOMINION ROAD QUEST ROUTE EAST
SHEET 33 OF 33

Drawing Status: **PUBLIC ENGAGEMENT**

Drawing No. AT-2024-046-G133

Revision **A**