

# Pukekohe

## LOCAL SERVICES

Bus Services will operate at least hourly,  
7 days a week between 6am and 9pm.

**P1** Pukekohe northeast loop.  
Via East St and Cape Hill Rd.  
(anticlockwise direction only)

**P2** Pukekohe northwest loop.  
Via Seddon St and Helvetia Rd.  
(anticlockwise direction only)

**P3** Pukekohe south loop.  
Via Manukau Rd and West St.  
(clockwise direction only)

Services operating at frequencies and hours/days of operation to best cater for demand.

**P4** Wesley College to Pukekohe Train Station

## EXISTING SERVICES (No Change)

Existing Services (No changes as part of this consultation)

**For bus services in Waiuku  
and other areas outside  
Pukekohe please go to  
[www.at.govt.nz/newnetwork](http://www.at.govt.nz/newnetwork)**

**Buses will no longer use Ina Ville Dr once they are able to enter from Anselmi Ridge Rd**





**P2 will be amended when area develops**

**Option to amend P1  
when area develops.  
Bus may not travel  
the full length of  
Valley Rd**

**All bus stop locations will be reviewed once routes have been finalised post-consultation**

**No changes to routes 50 and 476 as part of this consultation**

## KEY SYMBOLS

-  Interchange
-  Southern Line (Passenger Service)
-  Railway (Freight and Long Distance Passenger trains)
-  Streets gaining service
-  Streets losing service

## Tuakau Terminus

## 50 to Port Waikato