













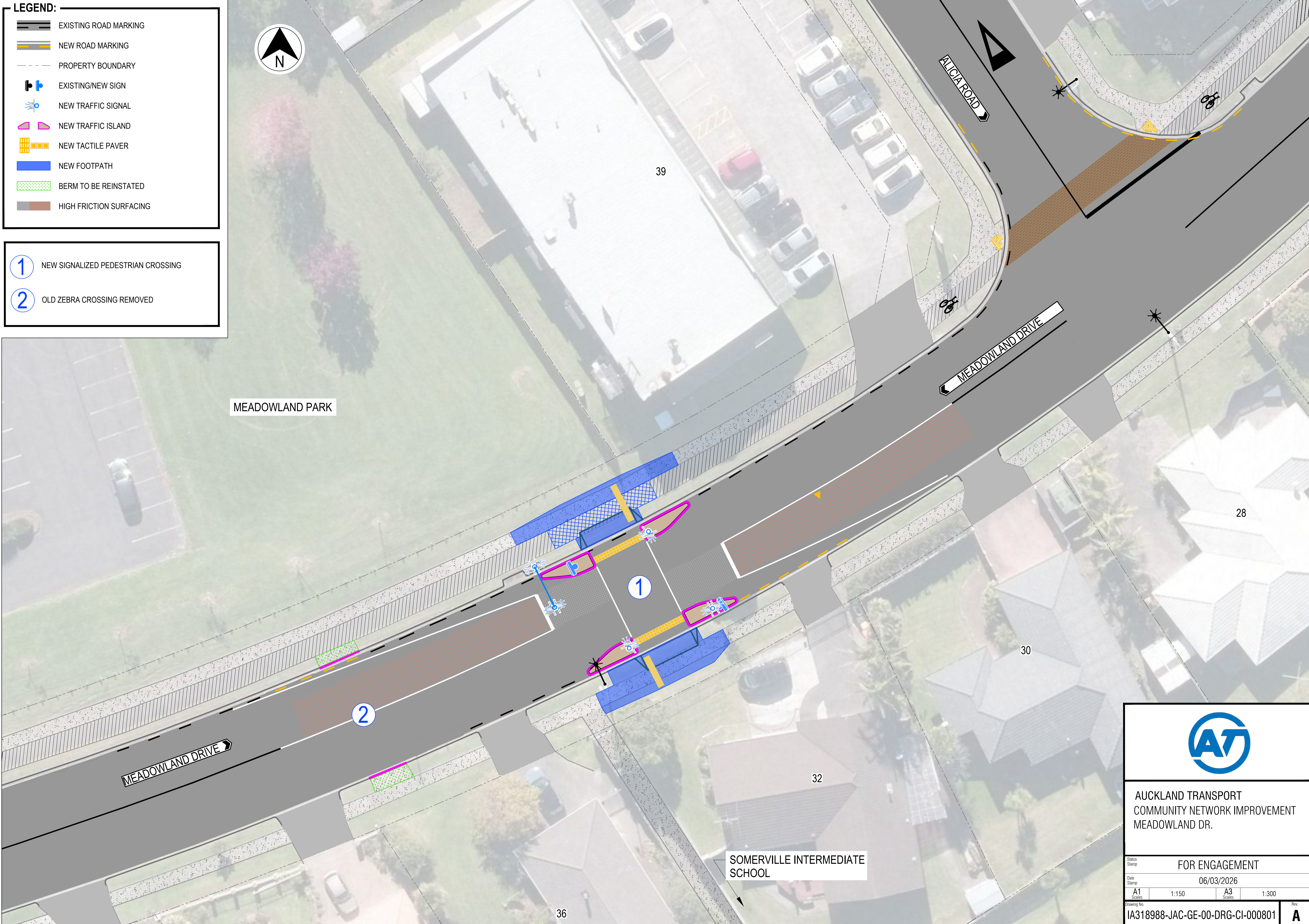
LEGEND:

-  EXISTING ROAD MARKING
-  NEW ROAD MARKING
-  PROPERTY BOUNDARY
-  EXISTING/NEW SIGN
-  NEW TRAFFIC SIGNAL
-  NEW TRAFFIC ISLAND
-  NEW TACTILE PAVER
-  NEW FOOTPATH
-  BERM TO BE REINSTATED
-  HIGH FRICTION SURFACING

-  1 NEW SIGNALIZED PEDESTRIAN CROSSING
-  2 OLD ZEBRA CROSSING REMOVED



200mm
DO NOT SCALE - IF IN DOUBT, ASK
150
100
90
80
70
60
50
40
30
20
10
0
ORIGINAL SIZE **A1**



AUCKLAND TRANSPORT
COMMUNITY NETWORK IMPROVEMENT
MEADOWLAND DR.

Status Stamp	FOR ENGAGEMENT	
Date Stamp	06/03/2026	
A1 Scale	1:150	A3 Scale 1:300
Drawing No.	IA318988-JAC-GE-00-DRG-CI-000801	Rev A