



AUCKLAND TRANSPORT  
MONMOUTH STREET, WAIMA STREET,  
PUTIKI STREET, BURNS STREET  
PEDESTRIAN CROSSINGS

Status Stamp	FOR CONSULTATION		
Date Stamp	15/05/2026		
A1 Scales	1:500	A3 Scales	1:1000
Drawing No.	4010469-006-C1-2000		Rev. <b>C</b>



2001

2002

« GREAT NORTH ROAD »

« WAIMA STREET »

« BURNS STREET »

« PUTIKI STREET »

« PUTIKI STREET »

« KIRK STREET »

« WAIMA STREET »

« MONMOUTH STREET »

« MONMOUTH STREET »

« MONMOUTH STREET »

« WAIMA STREET »

NEWTON  
CENTRAL SCHOOL

←→ PROPOSED SCHOOL WALKING ROUTE

PROPOSED WALKING  
ROUTE BETWEEN SCHOOL  
AND GREAT NORTH ROAD





AUCKLAND TRANSPORT  
 MONMOUTH STREET, WAIMA STREET,  
 PUTIKI STREET, BURNS STREET  
 PEDESTRIAN CROSSINGS

FOR CONSULTATION

15/05/2026

A1 Scales 1:250 A3 Scales 1:500

Drawing No. 4010469-006-C1-2001

Rev. C



MONMOUTH STREET

PUTIKI STREET

WAIMA STREET

PARKING: 1 x SPACE REMOVED

PARKING: APPROXIMATELY 3m  
 REMOVED. NO NET CHANGE IN SPACES.

NEW PRAM RAMP CROSSINGS  
 WITH KERB BUILD-OUTS

PARKING: 1 x SPACE REMOVED

NEW DIAGONAL ZEBRA  
 CROSSING WITH KERB  
 BUILD-OUTS

WAIMA STREET

PARKING: APPROXIMATELY 2m  
 REDUCTION, NO NET CHANGE IN SPACES

PARKING: NO CHANGE TO  
 EXISTING ARRANGEMENTS

PARKING: 1 x SPACE REMOVED

PARKING: 1 x SPACE REMOVED

PARKING:  
 NEW ARRANGEMENTS ALONG SOUTHERN KERB:  
 P10 DURING SCHOOL PICK-UP AND DROP OFF  
 TIMES, P\$ OTHER TIMES MON-FRI

MONMOUTH STREET

PUTIKI STREET

NEWTON  
 CENTRAL SCHOOL

JOIN  
 A

LINE  
 A

LEGEND

- NEW TRAFFIC LANE
- NEW FOOTPATH / KERB EXTENSION
- NEW KERB
- NEW PRAM RAMP
- NEW TACTILE PAVING
- EXISTING PAVEMENT MARKING
- EXISTING ROAD CORRIDOR
- EXISTING KERB
- EXISTING / NEW SIGNAGE



AUCKLAND TRANSPORT  
 MONMOUTH STREET, WAIMA STREET,  
 PUTIKI STREET, BURNS STREET  
 PEDESTRIAN CROSSINGS

FOR CONSULTATION

Date Stamp 15/05/2026

A1 Scales 1:250 A3 Scales 1:500

Drawing No. 4010469-006-C1-2002

Rev. C

NEWTON  
 CENTRAL SCHOOL

REMOVE EXISTING  
 KERB BUILD-OUTS

PARKING: RELOCATION OF 2  
 SPACES, NO NET CHANGE

NEW ZEBRA CROSSING  
 AND KERB BUILD-OUTS

MONMOUTH STREET

MONMOUTH STREET

JOIN  
 A

LINE  
 A

NEW PARKING ARRANGEMENTS  
 ALONG SOUTHERN KERB:  
 P10 DURING SCHOOL PICK-UP  
 AND DROP OFF TIMES,  
 P\$ OTHER TIMES MON-FRI

NEW PICK UP AND  
 DROP OFF ZONE

PARKING: 2 x ADDITIONAL  
 SPACES ADDED

NEW PRAM RAMP  
 CROSSINGS










NEW ZEBRA CROSSING  
 AND KERB BUILD-OUTS

PUTIKI STREET

BURNS STREET

GREAT NORTH ROAD

LEGEND

-  NEW TRAFFIC LANE
-  NEW FOOTPATH / KERB EXTENSION
-  NEW KERB
-  NEW PRAM RAMP
-  NEW TACTILE PAVING
-  EXISTING PAVEMENT MARKING
-  EXISTING ROAD CORRIDOR
-  EXISTING KERB
-  EXISTING / NEW SIGNAGE

