

**Note:** Existing berms, footpaths, vehicle crossings and kerbs shown in these plans will be left as is, except around new crossings, intersections, where the footpath is in poor condition, or where road widening occurs north of Woodward Road. If you would like more information about a specific location, email [carrington@at.govt.nz](mailto:carrington@at.govt.nz)





Note: Existing berms, footpaths, vehicle crossings and kerbs shown in these plans will be left as is, except around new crossings, intersections, where the footpath is in poor condition, or where road widening occurs north of Woodward Road. If you would like more information about a specific location, email [carrington@at.govt.nz](mailto:carrington@at.govt.nz)

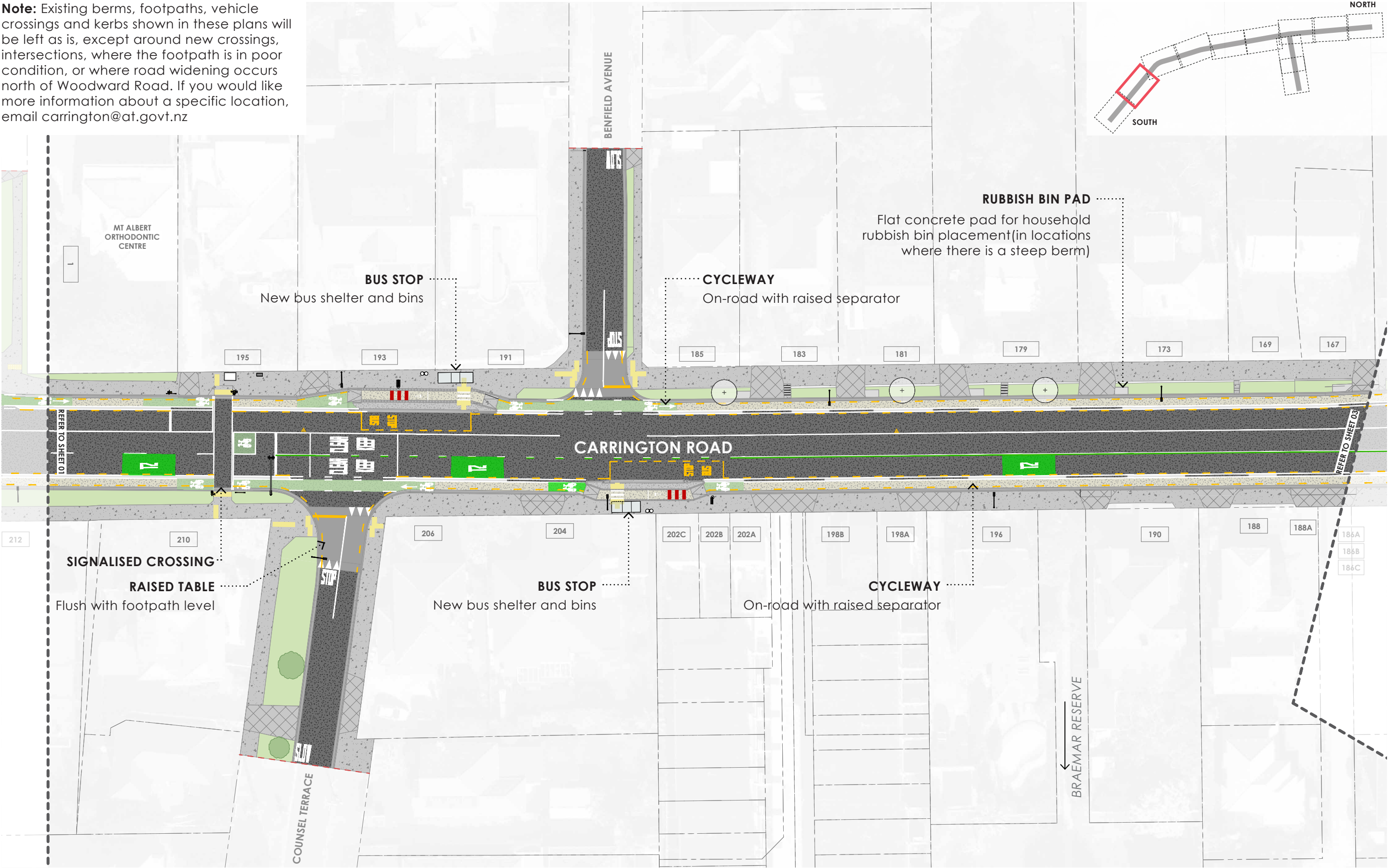


**Mount Albert rail overbridge note:**

- We're investigating the following improvements:
- Widening the overbridge to provide more space for walking and cycling.
  - Raising the cycleway on the western side of the overbridge to footpath level, to match the eastern side.
  - Widening vehicle lanes while retaining the current two southbound and one northbound lane arrangement.
  - Installing higher safety railings where the overbridge crosses the rail line.
  - Installing queue detection technology to improve the intersection's efficiency.

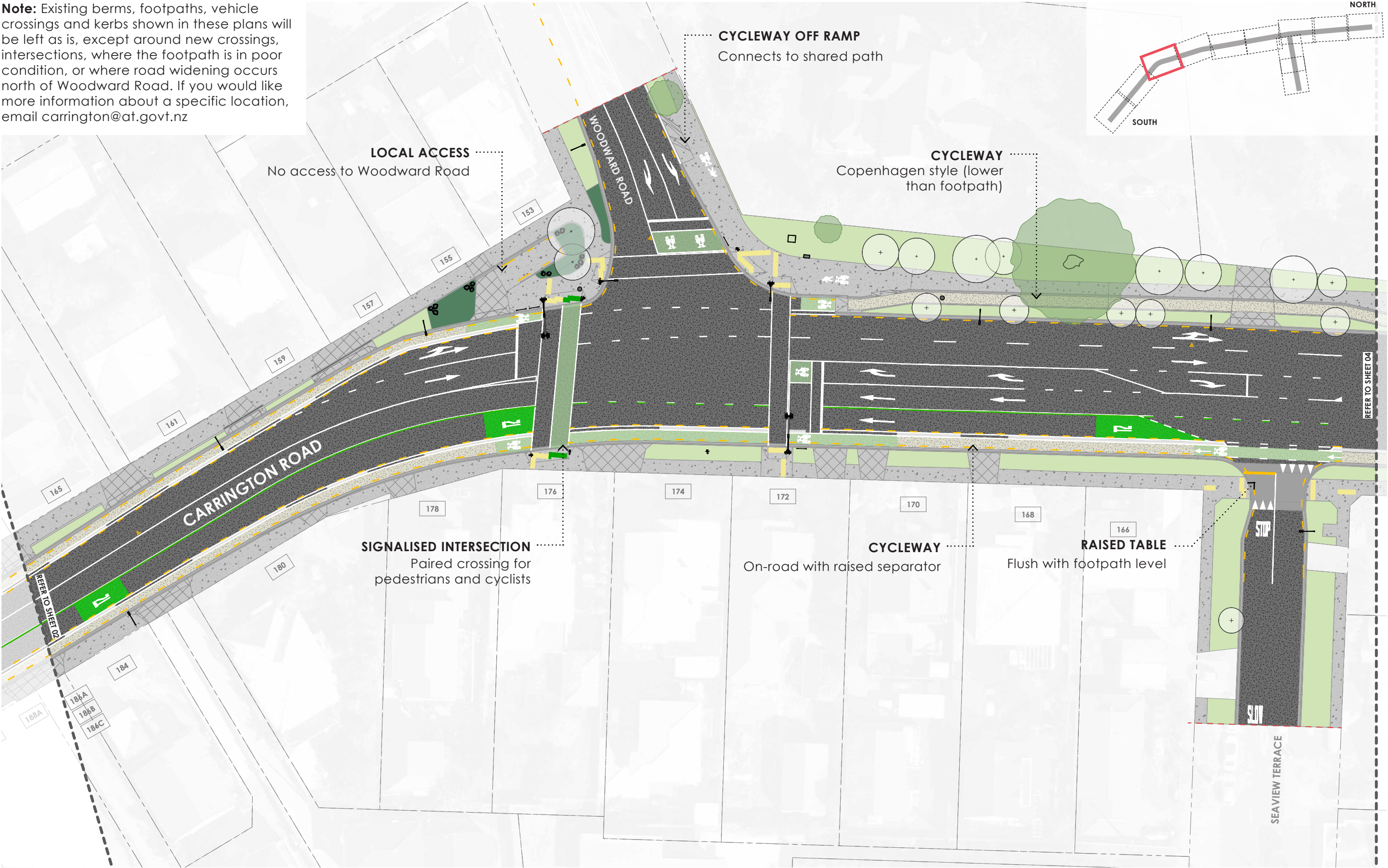
Once this work is complete and a decision is made, we'll share with the community what the upgraded overbridge will look like and how it will be built.

**Note:** Existing berms, footpaths, vehicle crossings and kerbs shown in these plans will be left as is, except around new crossings, intersections, where the footpath is in poor condition, or where road widening occurs north of Woodward Road. If you would like more information about a specific location, email carrington@at.govt.nz



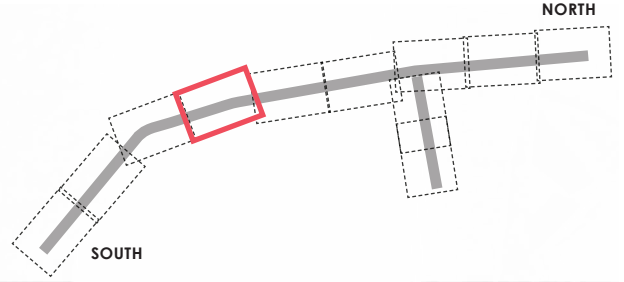


**Note:** Existing berms, footpaths, vehicle crossings and kerbs shown in these plans will be left as is, except around new crossings, intersections, where the footpath is in poor condition, or where road widening occurs north of Woodward Road. If you would like more information about a specific location, email carrington@at.govt.nz





**Note:** Existing berms, footpaths, vehicle crossings and kerbs shown in these plans will be left as is, except around new crossings, intersections, where the footpath is in poor condition, or where road widening occurs north of Woodward Road. If you would like more information about a specific location, email carrington@at.govt.nz



LEGEND

|             |              |            |                   |
|-------------|--------------|------------|-------------------|
| CYCLEWAY    | DRIVEWAY     | RAINGARDEN | EXISTING TREE     |
| FOOTPATH    | GRASS BERM   | SWALE      | EXTENT OF WORKS   |
| CARRIAGEWAY | PLANTED BERM | NEW TREE   | PROPERTY BOUNDARY |

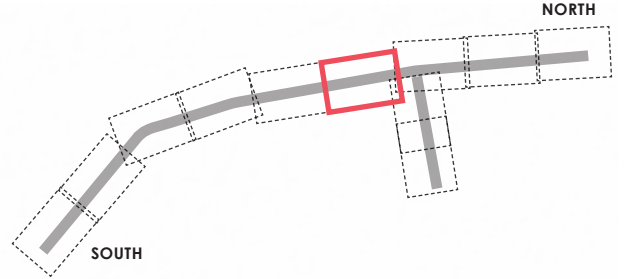
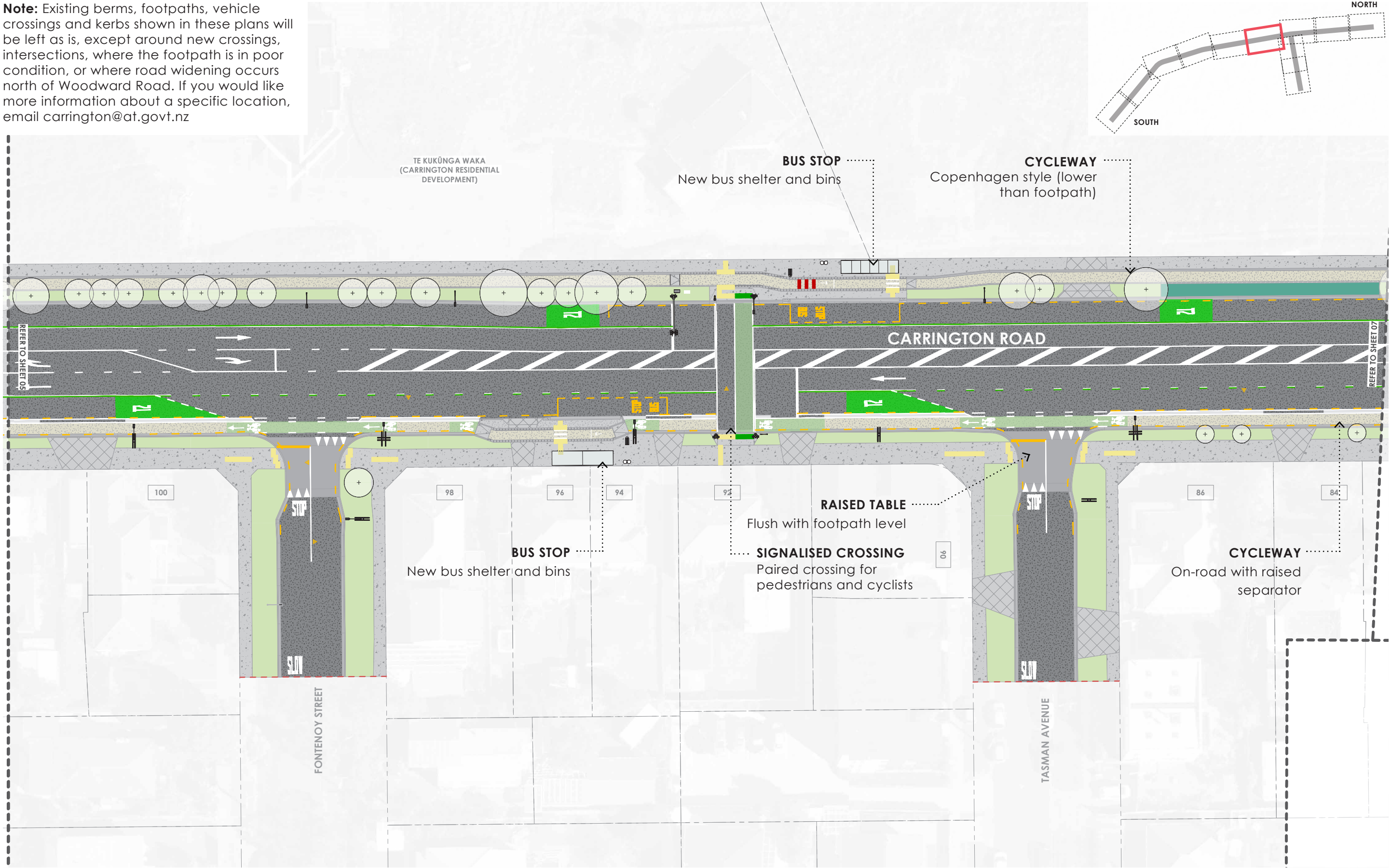


**Note:** Existing berms, footpaths, vehicle crossings and kerbs shown in these plans will be left as is, except around new crossings, intersections, where the footpath is in poor condition, or where road widening occurs north of Woodward Road. If you would like more information about a specific location, email carrington@at.govt.nz



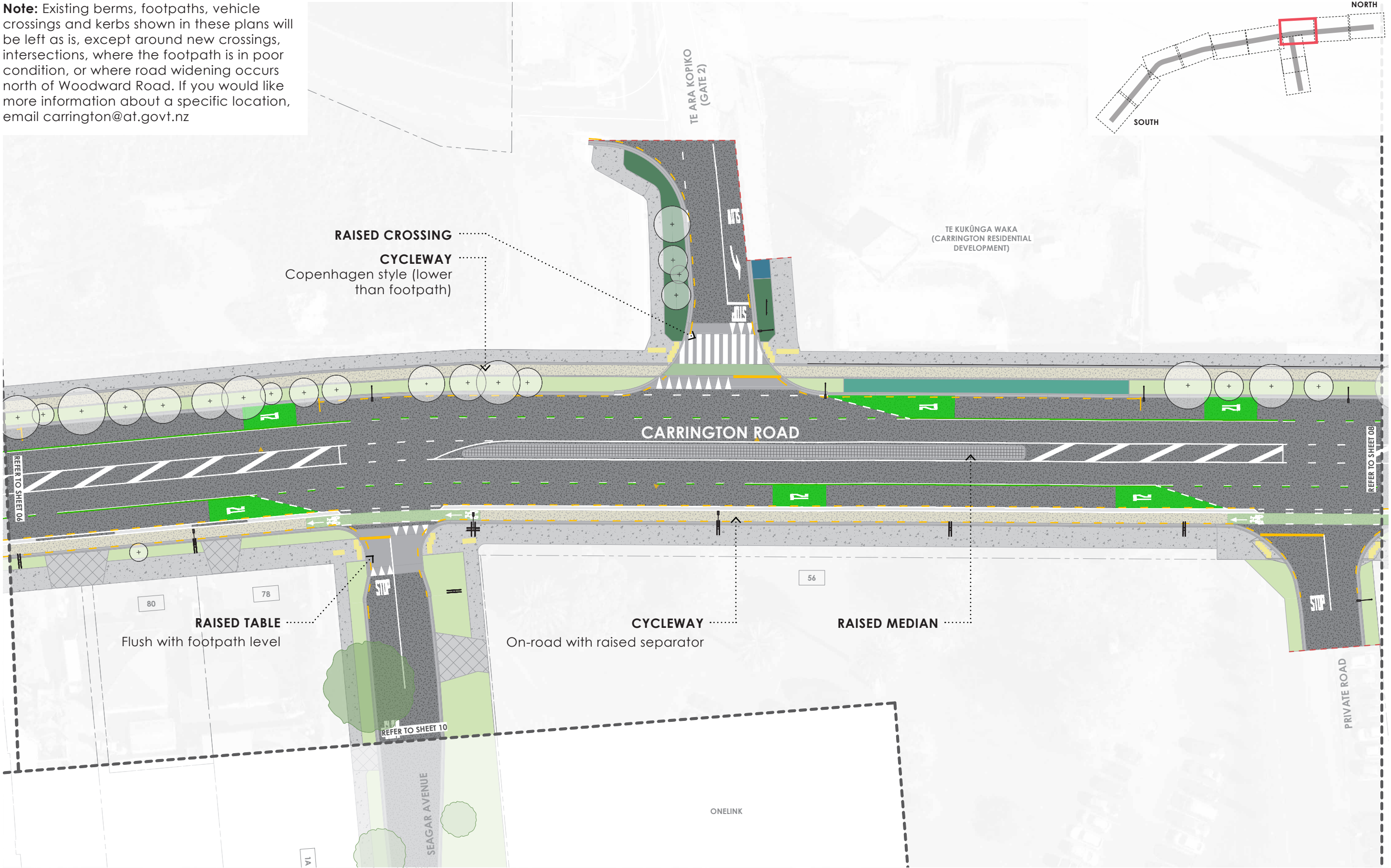


**Note:** Existing berms, footpaths, vehicle crossings and kerbs shown in these plans will be left as is, except around new crossings, intersections, where the footpath is in poor condition, or where road widening occurs north of Woodward Road. If you would like more information about a specific location, email carrington@at.govt.nz





**Note:** Existing berms, footpaths, vehicle crossings and kerbs shown in these plans will be left as is, except around new crossings, intersections, where the footpath is in poor condition, or where road widening occurs north of Woodward Road. If you would like more information about a specific location, email carrington@at.govt.nz

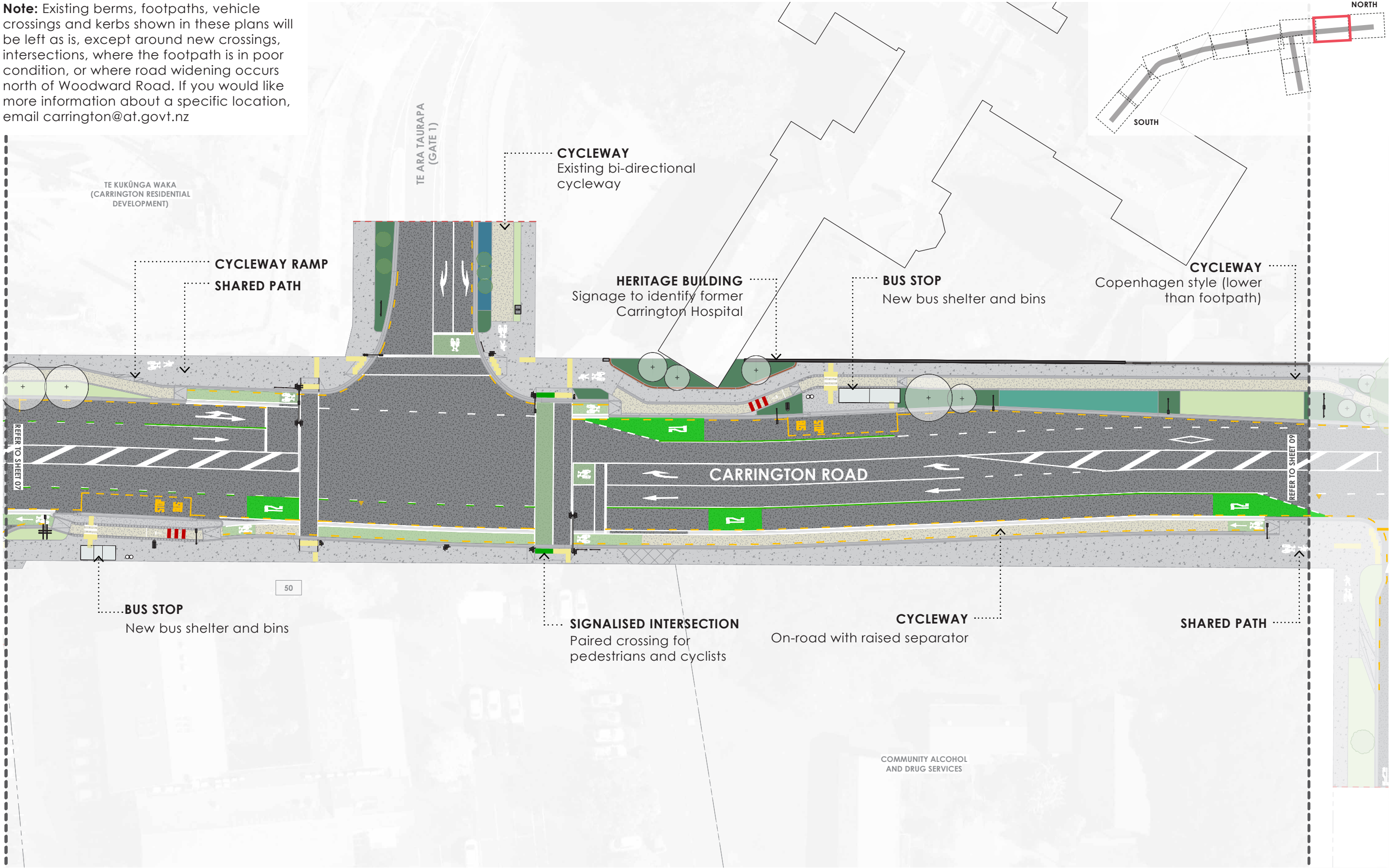


**LEGEND**

|             |              |            |                   |
|-------------|--------------|------------|-------------------|
| CYCLEWAY    | DRIVEWAY     | RAINGARDEN | EXISTING TREE     |
| FOOTPATH    | GRASS BERM   | SWALE      | EXTENT OF WORKS   |
| CARRIAGEWAY | PLANTED BERM | NEW TREE   | PROPERTY BOUNDARY |



**Note:** Existing berms, footpaths, vehicle crossings and kerbs shown in these plans will be left as is, except around new crossings, intersections, where the footpath is in poor condition, or where road widening occurs north of Woodward Road. If you would like more information about a specific location, email carrington@at.govt.nz

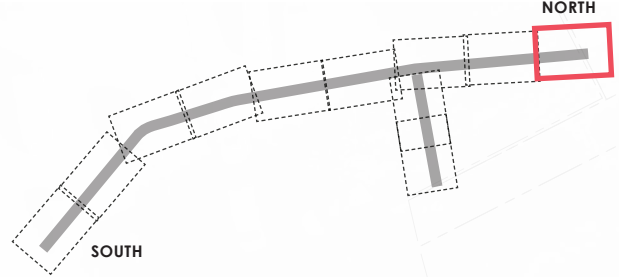
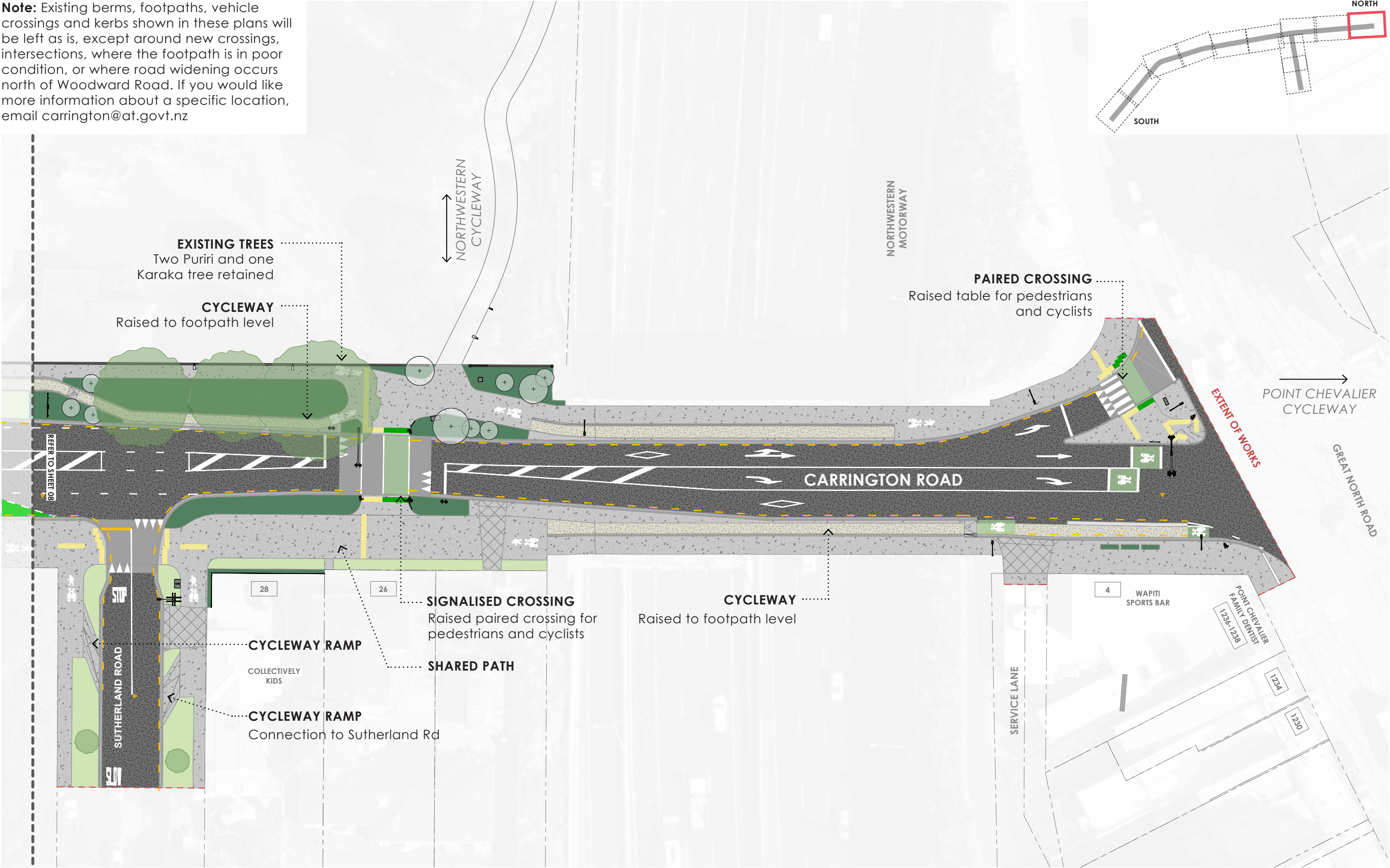


**LEGEND**

|             |              |            |                   |
|-------------|--------------|------------|-------------------|
| CYCLEWAY    | DRIVEWAY     | RAINGARDEN | EXISTING TREE     |
| FOOTPATH    | GRASS BERM   | SWALE      | EXTENT OF WORKS   |
| CARRIAGEWAY | PLANTED BERM | NEW TREE   | PROPERTY BOUNDARY |

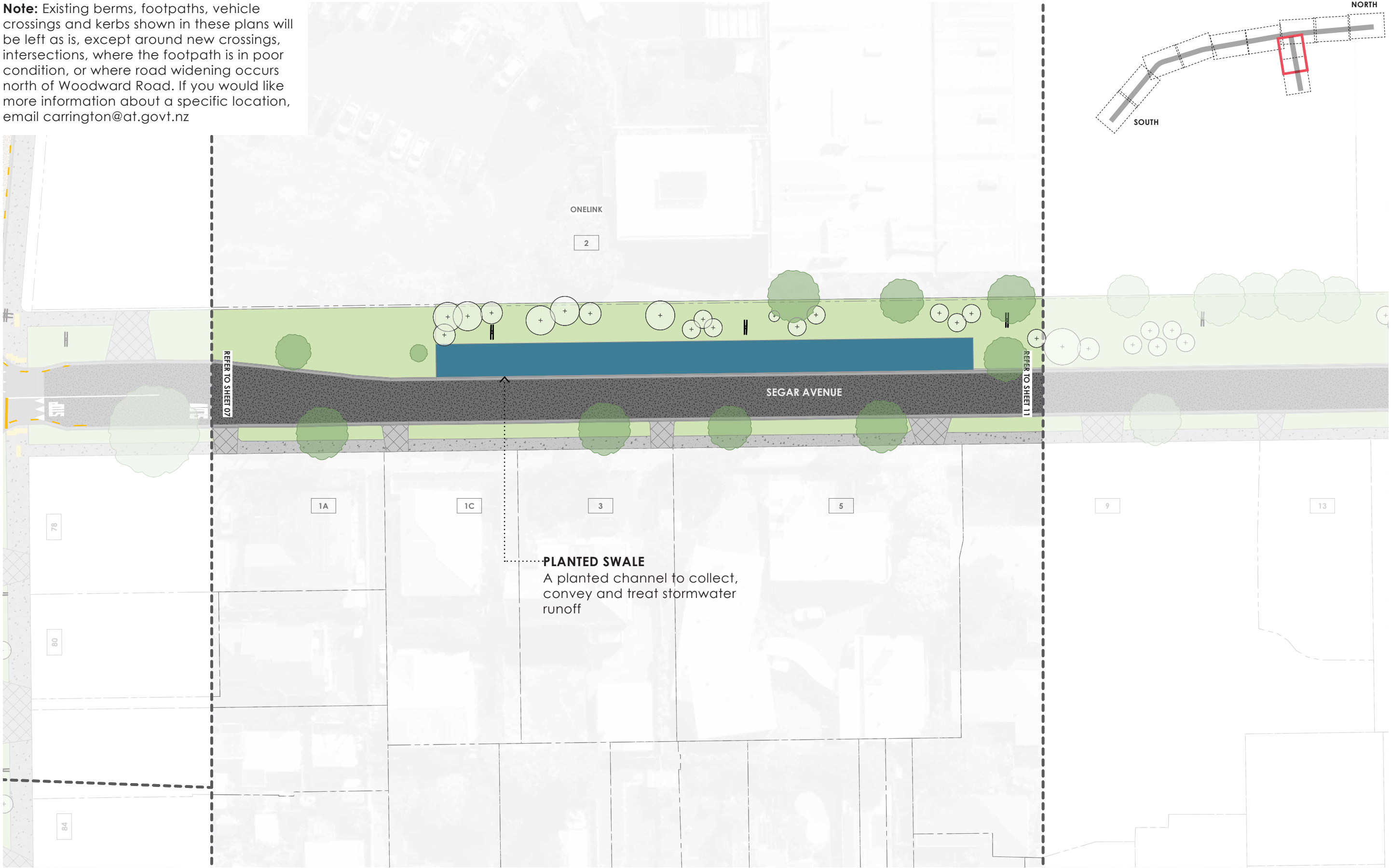


**Note:** Existing berms, footpaths, vehicle crossings and kerbs shown in these plans will be left as is, except around new crossings, intersections, where the footpath is in poor condition, or where road widening occurs north of Woodward Road. If you would like more information about a specific location, email carrington@at.govt.nz





**Note:** Existing berms, footpaths, vehicle crossings and kerbs shown in these plans will be left as is, except around new crossings, intersections, where the footpath is in poor condition, or where road widening occurs north of Woodward Road. If you would like more information about a specific location, email carrington@at.govt.nz



LEGEND

|             |              |            |                   |
|-------------|--------------|------------|-------------------|
| CYCLEWAY    | DRIVEWAY     | RAINGARDEN | EXISTING TREE     |
| FOOTPATH    | GRASS BERM   | SWALE      | EXTENT OF WORKS   |
| CARRIAGEWAY | PLANTED BERM | NEW TREE   | PROPERTY BOUNDARY |





**Note:** Existing berms, footpaths, vehicle crossings and kerbs shown in these plans will be left as is, except around new crossings, intersections, where the footpath is in poor condition, or where road widening occurs north of Woodward Road. If you would like more information about a specific location, email carrington@at.govt.nz

