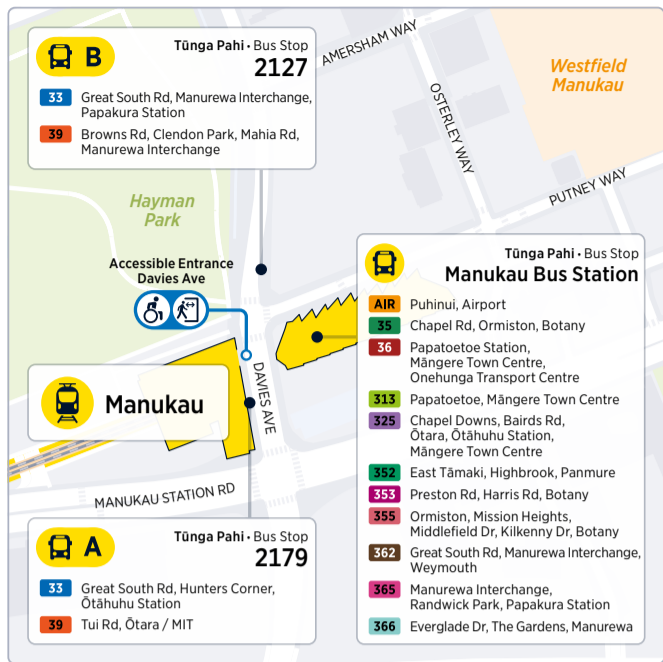






# Where to connect to other services

## Manukau Station



## Manurewa Interchange



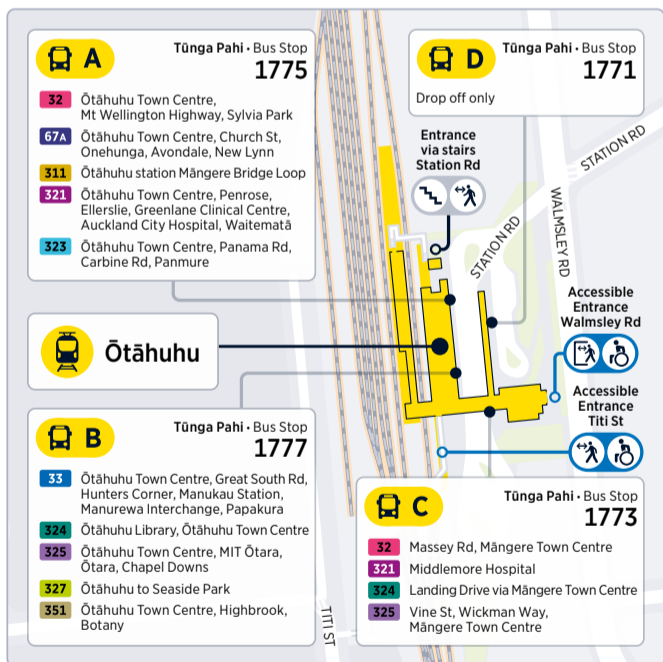
## Onehunga Station



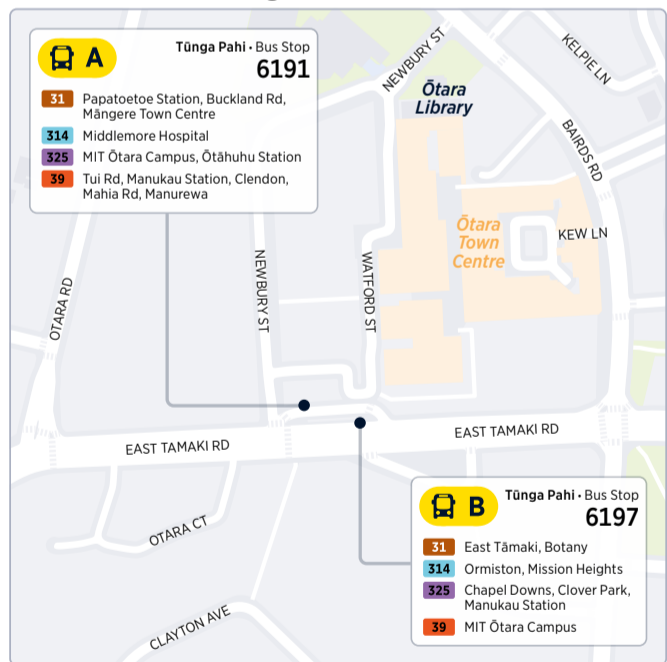
## Onehunga Transport Centre



## Ōtāhuhu Station



## Ōtara Interchange



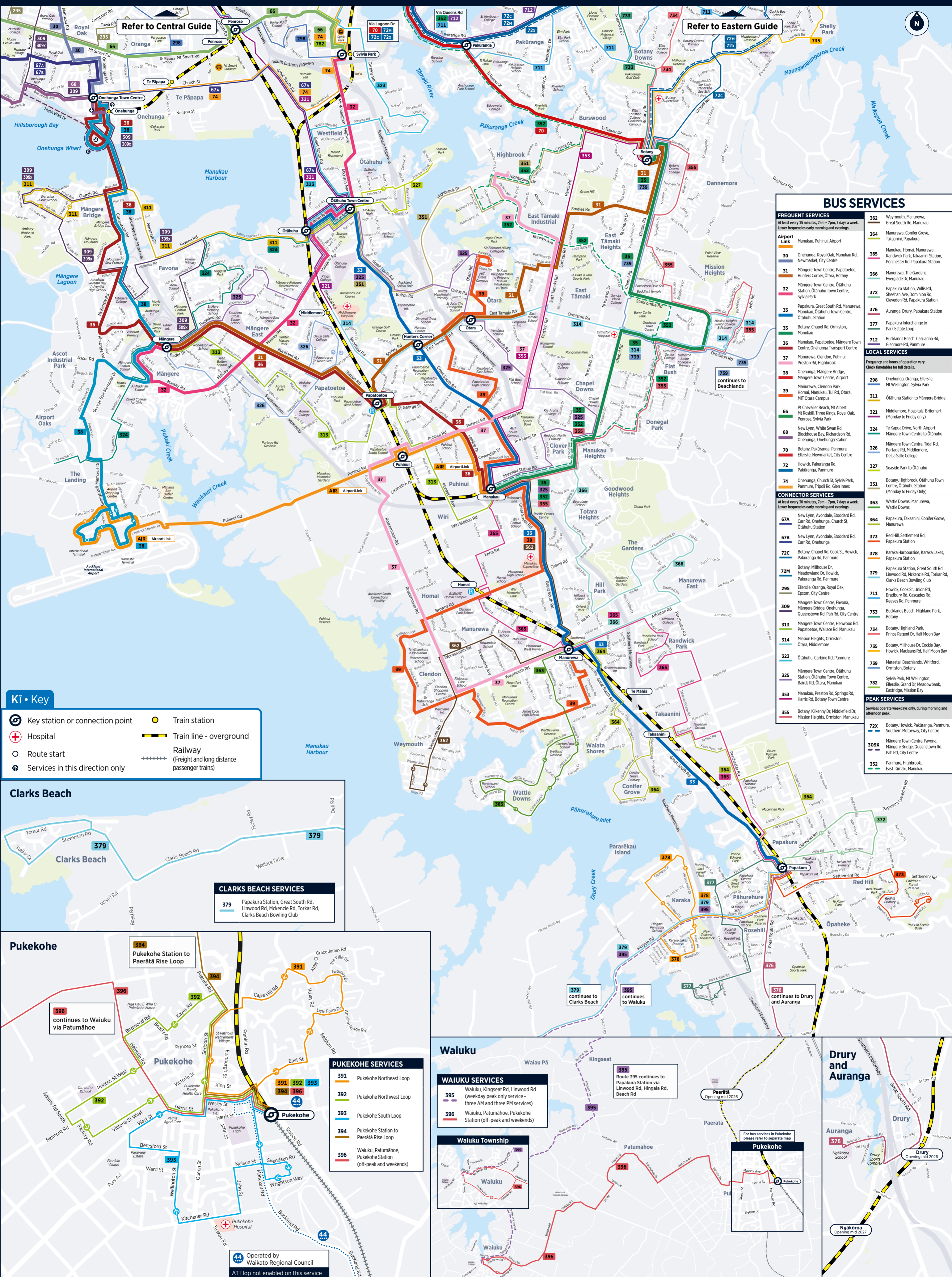
## Papakura Station



## Puhinui Station



# Te Mahere o ngā Ara o te Tonga o Tāmaki South Auckland Network Map



Refer to Central Guide

Refer to Eastern Guide

## BUS SERVICES

FREQUENT SERVICES	
At least every 15 minutes, 7am - 7pm, 7 days a week. Lower frequencies early morning and evenings. Check timetables for full details.	
<b>Airport Link</b>	Manukau, Puhinui, Airport
<b>30</b>	Onehunga, Royal Oak, Manukau Rd, Newmarket, City Centre
<b>31</b>	Mangere Town Centre, Papatoetoe, Hunters Corner, Otara, Botany
<b>32</b>	Mangere Town Centre, Otāhuhu Station, Otāhuhu Town Centre, Sylvia Park
<b>33</b>	Papakura, Great South Rd, Manurewa, Manukau, Otāhuhu Town Centre, Otāhuhu Station
<b>35</b>	Botany, Chapel Rd, Ormiston, Manukau
<b>36</b>	Manukau, Papatoetoe, Mangere Town Centre, Onehunga Transport Centre
<b>37</b>	Manurewa, Clendon, Puhinui, Preston Rd, Highbrook
<b>38</b>	Onehunga, Mangere Bridge, Mangere Town Centre, Airport, Manurewa, Clendon Park
<b>39</b>	Homai, Manukau, Tai Rd, Otara, MIT Otara Campus
<b>70</b>	Botany, Pakiranga, Panmure, Eilersie, Newmarket, City Centre
<b>72</b>	Howick, Pakuranga Rd, Pakuranga, Panmure
<b>74</b>	Onehunga, Church St, Sylvia Park, Panmure, Tirohika Rd, Glen Innes
<b>739</b>	continues to Beachlands
<b>362</b>	Wymouth, Manurewa, Great South Rd, Manukau
<b>364</b>	Manurewa, Conifer Grove, Takaanini, Papakura
<b>365</b>	Manukau, Homai, Manurewa, Randwick Park, Takaanini Station, Porchester Rd, Papakura Station
<b>366</b>	Manurewa, The Gardens, Hunters Corner, Otara, Botany
<b>372</b>	Papakura, Willis Rd, Sheehan Ave, Dominion Rd, Clevedon Rd, Papakura Station
<b>376</b>	Auranga, Drury, Papakura Station
<b>377</b>	Papakura Interchange to Park Estate Loop
<b>712</b>	Bucklands Beach, Casuarina Rd, Glenmore Rd, Panmure

LOCAL SERVICES	
Frequency and hours of operation vary. Check timetables for full details.	
<b>298</b>	Onehunga, Oranga, Eilersie, Mt Wellington, Sylvia Park
<b>311</b>	Otāhuhu Station to Mangere Bridge
<b>321</b>	Middlemore, Howlands, Britomart (Monday to Friday only)
<b>324</b>	Te Kapua Drive, North Airport, Mangere Town Centre to Otāhuhu
<b>326</b>	Mangere Town Centre, Tidal Rd, Portage Rd, Middlemore, De La Salle College
<b>327</b>	Seaside Park to Otāhuhu
<b>351</b>	Botany, Highbrook, Otāhuhu Town Centre, Otāhuhu Station (Monday to Friday only)
<b>363</b>	Wattie Downs, Manurewa, Wattie Downs
<b>364</b>	Papakura, Takaanini, Conifer Grove, Manurewa
<b>373</b>	Red Hill, Settlement Rd, Papakura Station
<b>378</b>	Karakia Harbourside, Karakia Lakes, Papakura Station
<b>379</b>	Papakura Station, Great South Rd, Linwood Rd, Mckenzie Rd, Torkar Rd, Clarks Beach Bowling Club
<b>711</b>	Howick, Cook St, Union Rd, Reeves Rd, Panmure
<b>733</b>	Bucklands Beach, Highland Park, Botany
<b>734</b>	Botany, Highland Park, Prince Regent Dr, Half Moon Bay
<b>735</b>	Botany, Millhouse Dr, Cocksie Bay, Howick, Macleans Rd, Half Moon Bay
<b>739</b>	Manurewa, Beachlands, Whitford, Ormiston, Botany
<b>782</b>	Sylvia Park, Mt Wellington, Eilersie, Grand Dr, Meadowbank, Eastridge, Mission Bay

CONNECTOR SERVICES	
At least every 30 minutes, 7am - 7pm, 7 days a week. Lower frequencies early morning and evenings.	
<b>67A</b>	New Lynn, Avondale, Stoddard Rd, Carr Rd, Onehunga, Church St, Otāhuhu Station
<b>67B</b>	New Lynn, Avondale, Stoddard Rd, Carr Rd, Onehunga
<b>72C</b>	Botany, Chapel Rd, Cook St, Howick, Pakuranga Rd, Panmure
<b>72M</b>	Botany, Millhouse Dr, Meadowbank Dr, Howick, Pakuranga Rd, Panmure
<b>295</b>	Eilersie, Oranga, Royal Oak, Epsom, City Centre
<b>309</b>	Mangere Town Centre, Favona, Mangere Bridge, Onehunga, Queenstown Rd, Pah Rd, City Centre
<b>313</b>	Mangere Town Centre, Henwood Rd, Papatoetoe, Wallace Rd, Manukau
<b>314</b>	Mission Heights, Ormiston, Otara, Middlemore
<b>323</b>	Otāhuhu, Carbine Rd, Panmure
<b>325</b>	Mangere Town Centre, Otāhuhu Station, Otāhuhu Town Centre, Bards Rd, Otara, Manukau
<b>353</b>	Manukau, Preston Rd, Springs Rd, Harris Rd, Botany Town Centre
<b>355</b>	Botany, Kilkenny Dr, Middlefield Dr, Mission Heights, Ormiston, Manukau

PEAK SERVICES	
Services operate weekdays only, during morning and afternoon peak.	
<b>72X</b>	Botany, Howick, Pakiranga, Panmure, Southern Motorway, City Centre
<b>309X</b>	Mangere Town Centre, Favona, Mangere Bridge, Queenstown Rd, Pah Rd, City Centre
<b>352</b>	Panmure, Highbrook, East Tāmaki, Manukau

### Key

- Key station or connection point
- Hospital
- Route start
- Services in this direction only
- Train station
- Train line - overground
- Railway (Freight and long distance passenger trains)

### Clarks Beach

**CLARKS BEACH SERVICES**

**379** Papakura Station, Great South Rd, Linwood Rd, Mckenzie Rd, Torkar Rd, Clarks Beach Bowling Club

### Pukekohe

**PUKEKOHE SERVICES**

- 391** Pukekohe Northeast Loop
- 392** Pukekohe Northwest Loop
- 393** Pukekohe South Loop
- 394** Pukekohe Station to Paerātā Rise Loop
- 396** Waiuku, Patumahoe, Pukekohe Station (off-peak and weekends)

**394** Pukekohe Station to Paerātā Rise Loop

**396** continues to Waiuku via Patumahoe

**44** Operated by Waikato Regional Council  
AT Hop not enabled on this service

### Waiuku

**WAIUKU SERVICES**

- 395** Waiuku, Kingsseat Rd, Linwood Rd (weekday peak only service - three AM and three PM services)
- 396** Waiuku, Patumahoe, Pukekohe Station (off-peak and weekends)

**395** Route 395 continues to Papakura Station via Linwood Rd, Hingaia Rd, Beach Rd

**396** continues to Clarks Beach

**395** continues to Waiuku

**376** continues to Drury and Auranga

**379** continues to Beachlands

**395** continues to Waiuku

**376** continues to Drury and Auranga

**Paerātā** Opening mid 2024

**Drury** Opening mid 2022

**Ngākōroa** Opening mid 2027

For bus services in Pukekohe please refer to separate map