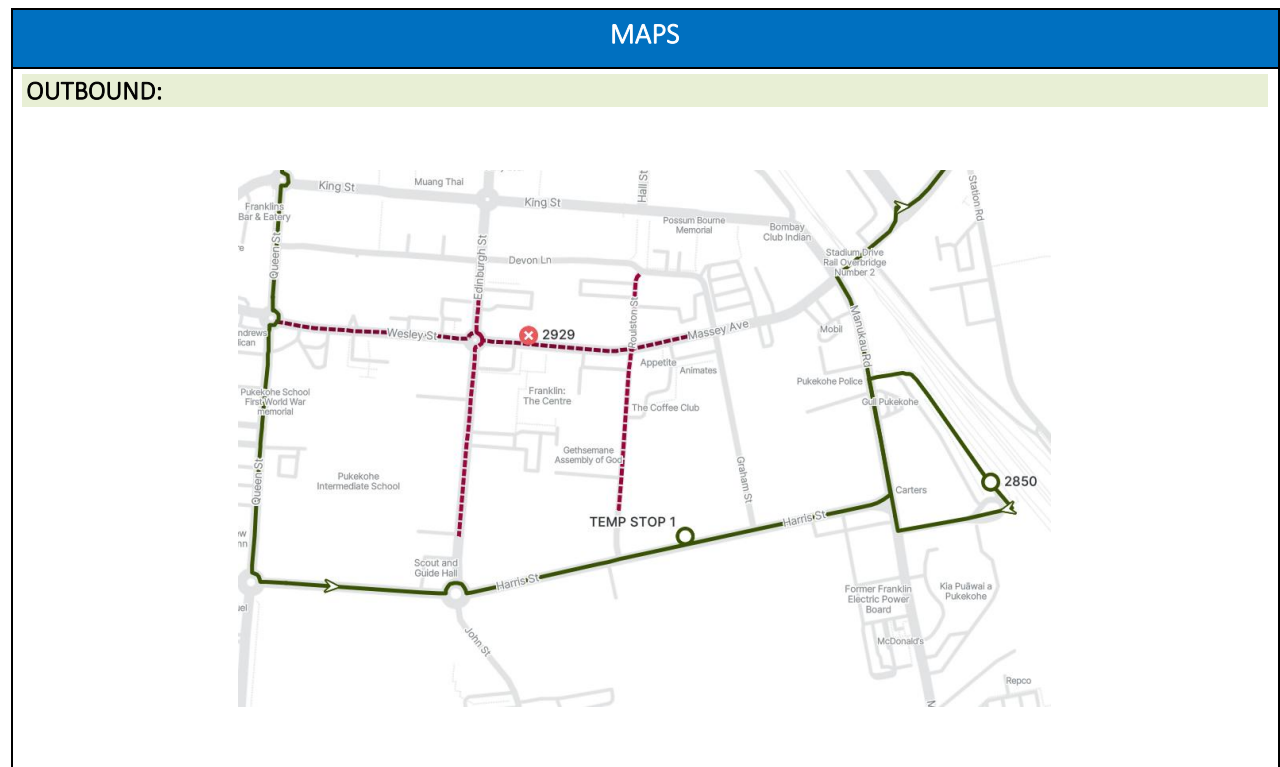




# ANZAC Parade Pukekohe 2026

## 4:30am – 2:30pm

DETOUR FOR: 391 Pukekohe Northeast Loop	
Inbound	Outbound
	As normal to Wesley Street
	CONTINUE Straight on Queen Street (Do not use Wesley Street)
	LEFT Harris Street
	CONTINUE Straight on Harris Street
	USE Temp Stop 1 – 17B Harris Street
	LEFT Manukau Road
	CONTINUE Normal Route





Stop Impacted	Stop Name	Redirect To	Active Services Affected	Active Services NOT Affected	Inbound or Outbound
2929	Pukekohe Library	Temp Stop 1 – 17B Harris Street	391, 392, 393, 394, 395,	N/A	Outbound

DETOUR FOR: 392	
Inbound	Outbound
	As normal on Harris Street
	CONTINUE Straight on Harris Street at Roundabout
	USE Temp Stop 1 – 17B Harris Street
	LEFT Manukau Road
	USE Pukekohe Station
	RIGHT Manukau Road
	LEFT Harris Street
	USE Temp Stop 2 - 22 Harris Street
	CONTINUE Harris Street
	RIGHT Queen Street
	CONTINUE Normal Route



MAPS

OUTBOUND:



Stop Impacted	Stop Name	Redirect To	Active Services Affected	Active Services NOT Affected	Inbound or Outbound
2929	Pukekohe Library	Temp Stop 1 – 17B Harris Street or Temp Stop 2 - 22 Harris Street	391, 392, 393, 394, 395,	N/A	Outbound
2928	Pukekohe Library	Temp Stop 1 – 17B Harris Street or Temp Stop 2 - 22 Harris Street	391, 392, 393, 394, 395,	N/A	Outbound



**DETOUR FOR: 393 (RT-Tak) Pukekohe South Loop**

Inbound	Outbound
	As Normal on Harris Street
	CONTINUE Straight on Harris
	USE Temp Stop 1 - 17B Harris Street
	LEFT on Manukau Road
	CONTINUE Normal Route

**MAPS**

**OUTBOUND:**





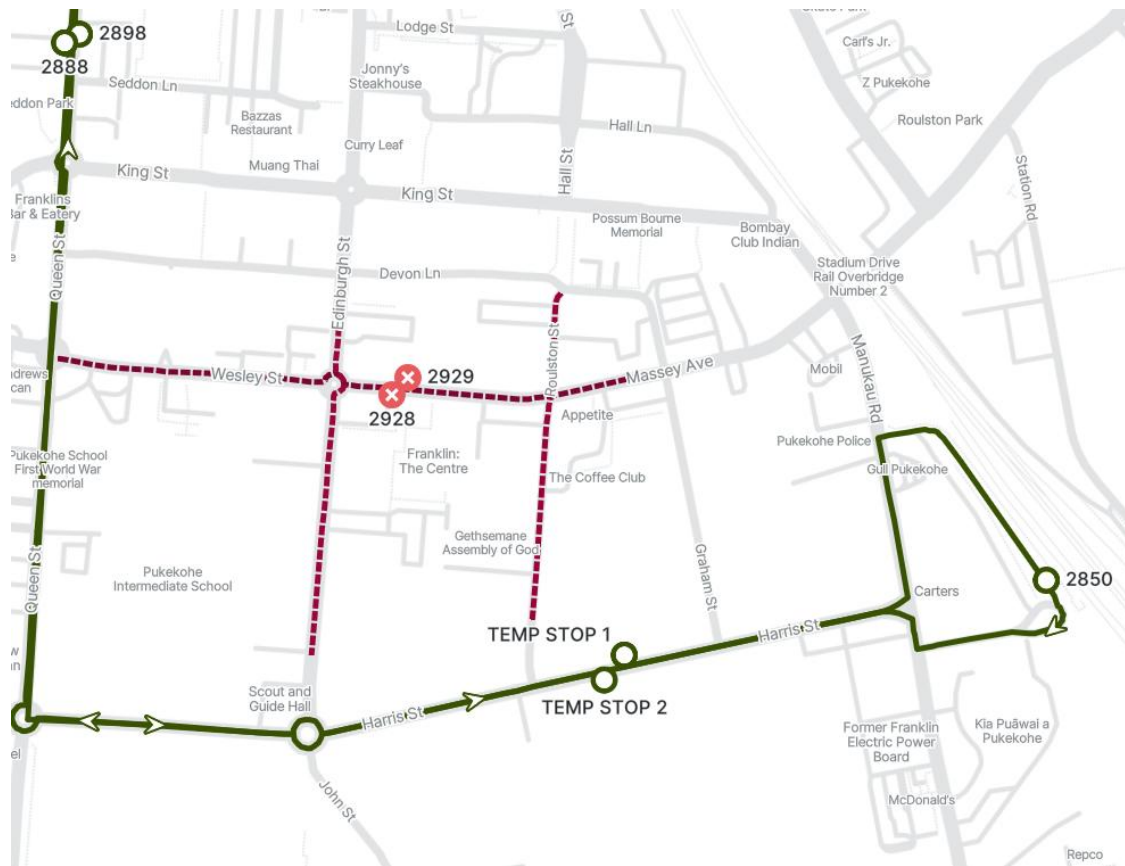
Stop Impacted	Stop Name	Redirect To	Active Services Affected	Active Services NOT Affected	Inbound or Outbound
2929	Pukekohe Library	Temp Stop 1 – 17B Harris Street or Temp Stop 2 - 22 Harris Street	391, 392, 393, 394, 395,	N/A	Outbound
2909	Pukekohe Intermediate School	Temp Stop 1 – 17B Harris Street or Temp Stop 2 - 22 Harris Street	392, 393	N/A	Outbound

DETOUR FOR: 394 Pukekohe to Papakura via Paerātā Rise	
Inbound	Outbound
As Normal on Queen Street	As Normal on Harris Street
DO NOT USE Wesley Street	CONTINUE Straight on Harris
LEFT Harris Street	USE Temp Stop 1 - 17B Harris Street
USE Temp Stop 1 – 17B Harris Street	LEFT on Manukau Road
LEFT Manukau Road	CONTINUE Normal Route
USE Pukekohe Station	
RIGHT Manukau Road	
LEFT Harris Street	
USE Temp Stop 2 - 22 Harris Street	
RIGHT Queen Street	
CONTINUE Normal Route	



MAPS

INBOUND:



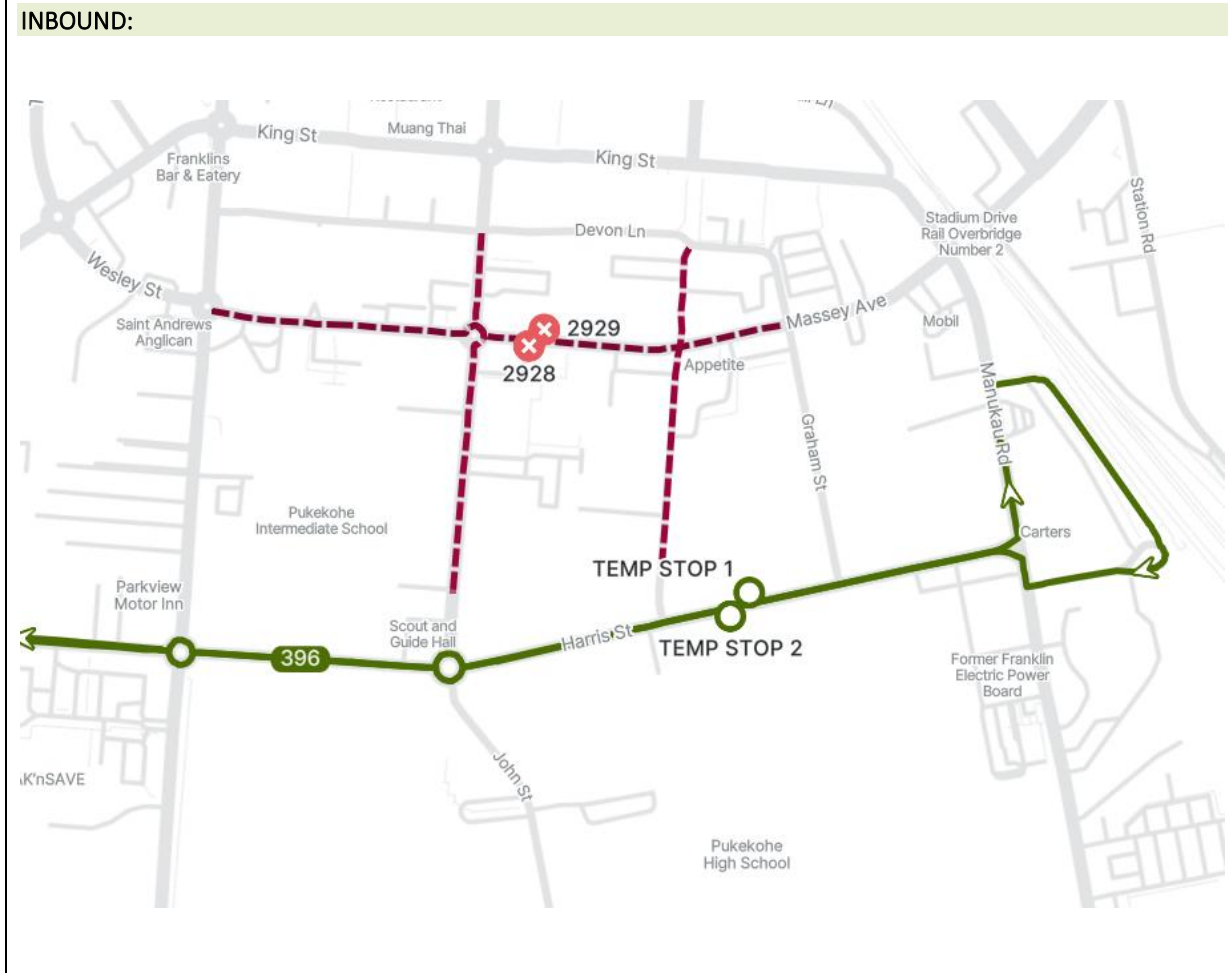
Stop Impacted	Stop Name	Redirect To	Active Services Affected	Active Services NOT Affected	Inbound or Outbound
2929	Pukekohe Library	Temp Stop 1 – 17B Harris Street or Temp Stop 2 - 22 Harris Street	391, 392, 393, 394, 395,	N/A	Inbound
2928	Pukekohe Intermediate School	Temp Stop 2 - 22 Harris Street	392, 393, 396	N/A	Inbound



**DETOUR FOR: 396 Waiuku to Pukekohe via Kitchener Rd and Patumahoe**

Inbound	Outbound
As Normal Harris Street	
STRAIGHT Harris Street	
USE Temp Stop 1 – 17B Harris Street	
LEFT Manukau Road	
USE Pukekohe Station	
RIGHT Manukau Road	
LEFT Harris Street	
USE Temp Stop 2 - 22 Harris Street	
CONTINUE Normal Route	

**MAPS**





Stop Impacted	Stop Name	Redirect To	Active Services Affected	Active Services NOT Affected	Inbound or Outbound
2929	Pukekohe Library	Temp Stop 1 – 17B Harris Street or Temp Stop 2 - 22 Harris Street	391, 392, 393, 394, 395,	N/A	Inbound
2928	Pukekohe Intermediate School	Temp Stop 2 - 22 Harris Street	392, 393, 396	N/A	Inbound