NOTES

ALL SIGNS ARE INDICATIVE ONLY

N

BATHURST ROAD

SHACKLETON ROAD

WITHWORD ROAD

STOP

LAYOUT LOCATION

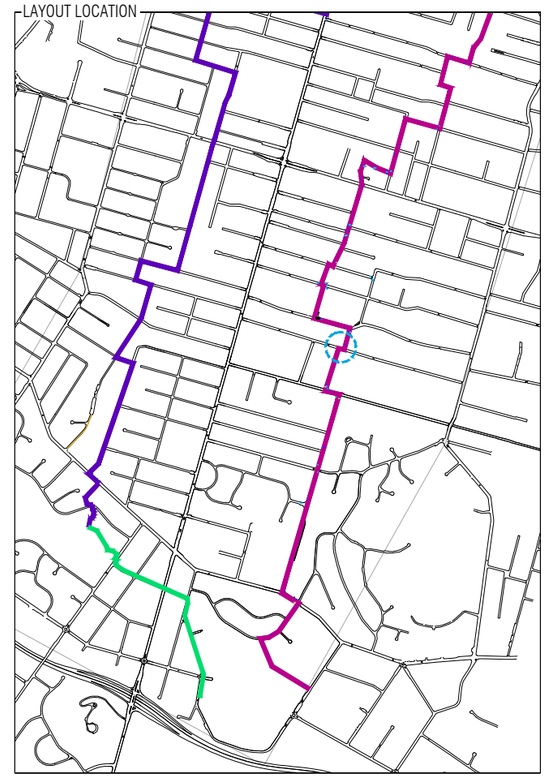

A1 1:150
A3 1:300
0 3m 5m 7.5m

C:\Users\Burnam.Eliga.Limited\Projects - Documents\Auckland Transport\2026\23 Dominion Road Safe Route Detailed Design\05 Design & Drawings\03 Drawings\Concept Plans\AT-2024-046-G1.dwg

DO NOT SCALE - IF IN DOUBT, ASK

100mm 90 80 70 60 50 40 30 20 10 0

A1

ORIGINAL SIZE

Auckland Council

Project: DOMINION ROAD PARALLEL ROUTES REFRESH

Drawing Title: DOMINION ROAD QUEST ROUTE EAST
SHEET 14 OF 33

Drawing Status: **PUBLIC ENGAGEMENT**

Drawing No. AT-2024-046-G114

Revision **A**

C:\Users\Burman\Etiga Limited\Projects - Documents\Auckland Transport\2026\23 Dominion Road Safe Route Detailed Design\05 Design & Drawings\03 Drawings\Concept Plans\AT-2024-046-G1.dwg

DO NOT SCALE - IF IN DOUBT, ASK

ORIGINAL SIZE A1

NOTES

ALL SIGNS ARE INDICATIVE ONLY



LAYOUT LOCATION

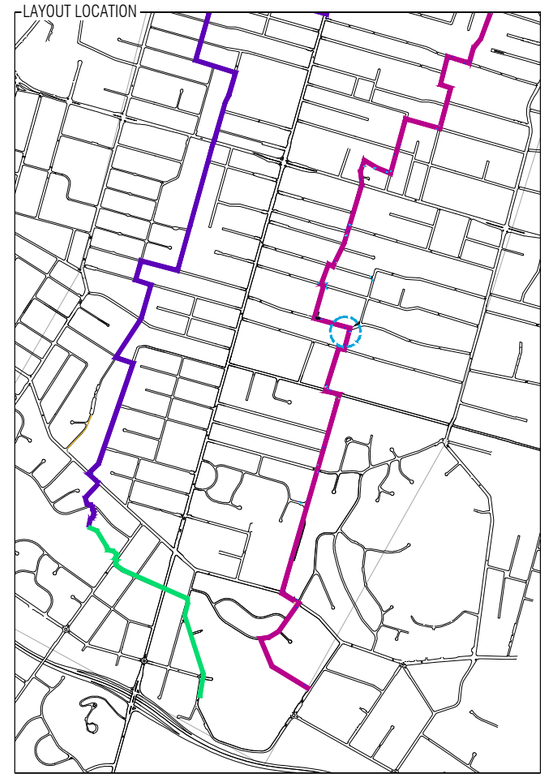

Auckland Council

Project: DOMINION ROAD PARALLEL ROUTES REFRESH	Drawing Status: **PUBLIC ENGAGEMENT**
Drawing Title: DOMINION ROAD QUEST ROUTE EAST SHEET 15 OF 33	Drawing No. AT-2024-046-G115 / Revision **A**