

7 August 2024

We're closing part of State Highway 16 for five days to work on the railway bridge near Tapu Road

Kia ora,

We need to do some road renewal work adjacent to the railway bridge on State Highway 16 just before Tapu Road. This work is part of our ongoing project to upgrade the road infrastructure at SH16 and Station Road to serve the growing community around Huapai Triangle Special Housing Area.

To complete this work, we will need to fully close the section of SH16 between Station Road and Tapu Road for five days, 24/7, beginning Sunday evening, 11 August 2024 (alternatively Sunday, 18 August 2024 if delayed by severe weather).

Where	State Highway 16 between Station Road and Tapu Road
When (start date)	Sunday, 11 August, 8pm (severe weather contingency start date Sunday, 18 August)
Hours	24/7 road closure
Duration	5 days (estimated)

The work we're doing

We're doing a 24/7 full road closure due to the intricate nature of the work and to ensure the safety of our crews and the community. We will be completely reconstructing the existing road adjacent to the bridge, along with the supporting structure underneath. This includes a concrete subbase which can't be driven upon until it has cured completely.

Also, because the area is such a narrow, confined space, a full closure will allow our construction crews and their equipment full access to complete the necessary work safely and more quickly. It will also ensure the safety of the travelling public by eliminating their exposure to potential hazards of the construction area. The full scope of work will involve:

- Full depth pavement reconstruction adjacent to the bridge.
- Installing a new concrete subbase to tie into the bridge, which requires extensive curing time before it can be driven upon.
- Installing structural asphalt on top of the concrete subbase.

Our crews will be working onsite 24 hours a day for all five days of the work period. This is to ensure the new concrete subbase and asphalt on the road surface cures properly.

Traffic management and detours

- Rail traffic will not be affected by the construction. Trains will still be able to travel the railway under the bridge at their regularly scheduled timetables throughout the work period.
- Pedestrian access will be maintained on Station Rd and on the footbridge that runs along SH16 separate from the road throughout the work period.



- For all road travellers, please follow the detour maps as shown in the diagrams below (starting at page 3). We'll also post traffic signs along the surrounding roads that give directions. The traffic management crew onsite will be available to assist drivers and other travellers throughout the road closure.
- Please take care when driving through the area. Follow all detour signs, signals, and directions by our traffic management teams. Plan ahead and allow extra time to reach your destination.
- Residents along Station Rd should prepare for higher traffic volumes during the closure period, as more vehicles will be using the road as a detour. Please take extra care when driving or walking on Station Rd, especially during school and peak hours.
- Some bus services and bus stops will be affected while this work takes place. AT bus services that are impacted will be communicated via the AT Mobile app. Any Ministry of Education bus changes will be communicated to parents via the schools.
- Other privately-operated transport services in the area will also notify their customers directly of any service changes if they're affected by the road closure.

Contact Us

If you have any queries or concerns about these project works, please contact AT through the details below:

The Project and Business Interface Team

Email: Projects@at.govt.nz

Phone: 09 930 5090

If you have any queries directly related to the construction, please contact Fulton Hogan:

Contractor Stakeholder Manager: Linda Casey

Email: Linda.Casey@fultonhogan.com

Phone: 027 619 6527

To learn more about this project, please go to [AT.govt.nz/huapai-triangle](https://at.govt.nz/huapai-triangle). Thank you for your understanding and cooperation while we carry out these essential works.

Ngā mihi,

Auckland Transport



← from 384-348 Main Road, Huapai 0810
to 40-34 Main Road, Huapai 0810

10 min (6.8km)

via Access Rd
9 min without traffic



384-348 Main Road

Huapai 0810

↑ Head west on State Hwy 16

130 m

↘ Turn right onto Tapu Rd

1.6 km

↘ Turn right onto Matua Rd

1.9 km

↙ Turn left onto State Hwy 16

100 m

↘ Turn right onto Rte 24 (signs for Taupaki/Waitakere Twp/Twin Coast Discover Hwy)

1.6 km

↑ Continue straight onto Access Rd

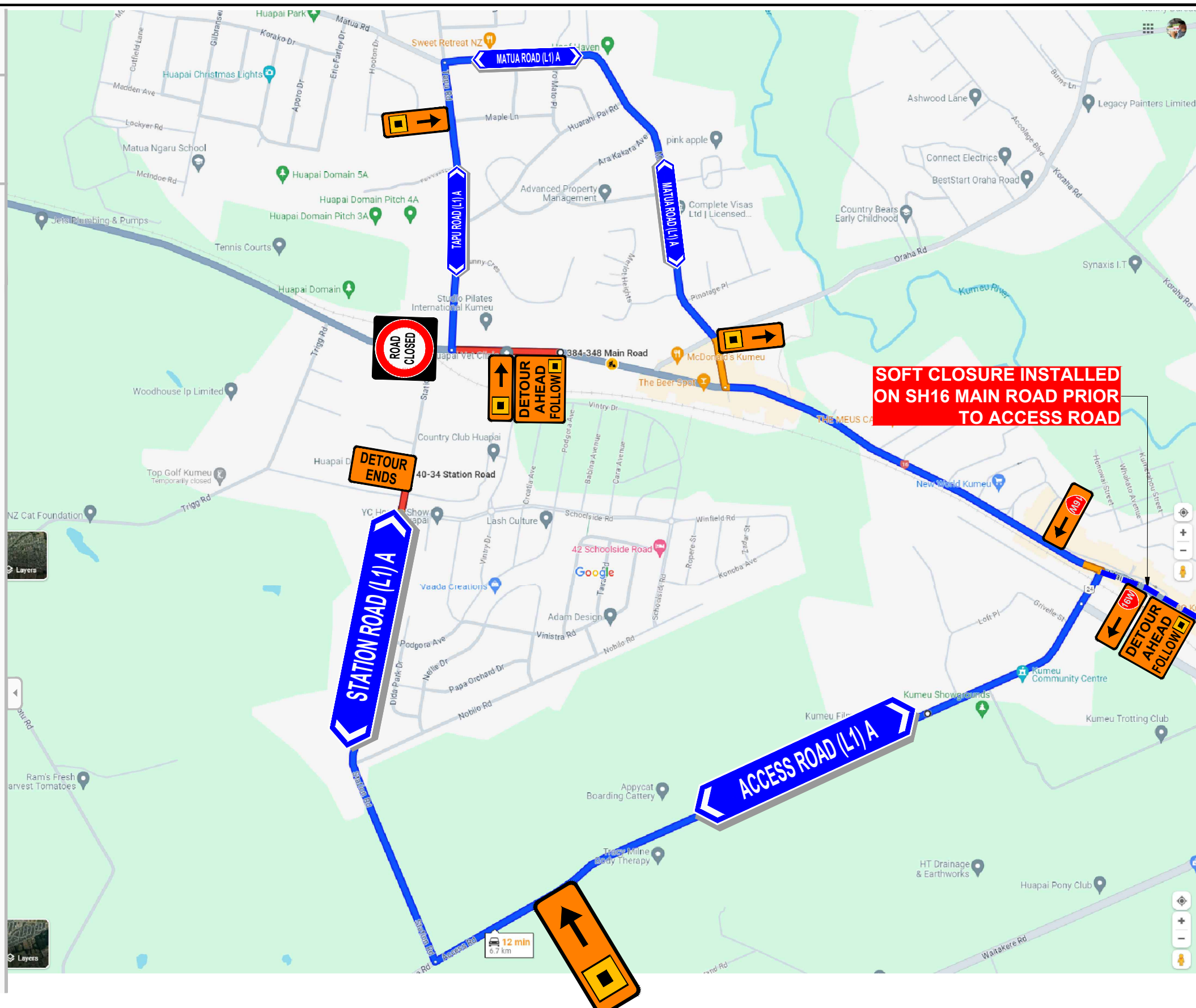
1.9 km

↘ Turn right onto Station Rd

1.4 km

40-34 Station Road

Huapai 0810

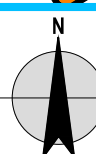


Fulton Hogan
Private Bag 11-900, Ellerslie
Auckland 1542
Telephone: +64 9 579 6187
Web: www.fultonhogan.com
Email: info@fultonhogan.com

CLIENT



LEGEND



INSTALLATION DESIGNER: Derek Wignall
STMS PERSONAL ID: 19518
This drawing must not be used for the installation of TTM unless signed and approved
SCALE: NOT TO SCALE

PROJECT

**AUCKLAND TRANSPORT
STATION ROAD, HUAPAI
STATION ROAD HUAPAI IMPROVEMENTS
DETOUR ROUTE**

TMP NUMBER

9541E

SHEET NUMBER

2

REVISION

0

← from 393-403 Main Road, Huapai 0810
to 384-348 Main Road, Huapai 0810

8 min (5.3 km)

via Station Rd, Access Rd and State Hwy 16
7 min without traffic

393-403 Main Road
Huapai 0810

↑ Head southeast on State Hwy 16

130 m

↘ Turn right onto Station Rd

1.6 km

↙ Turn left onto Access Rd

1.9 km

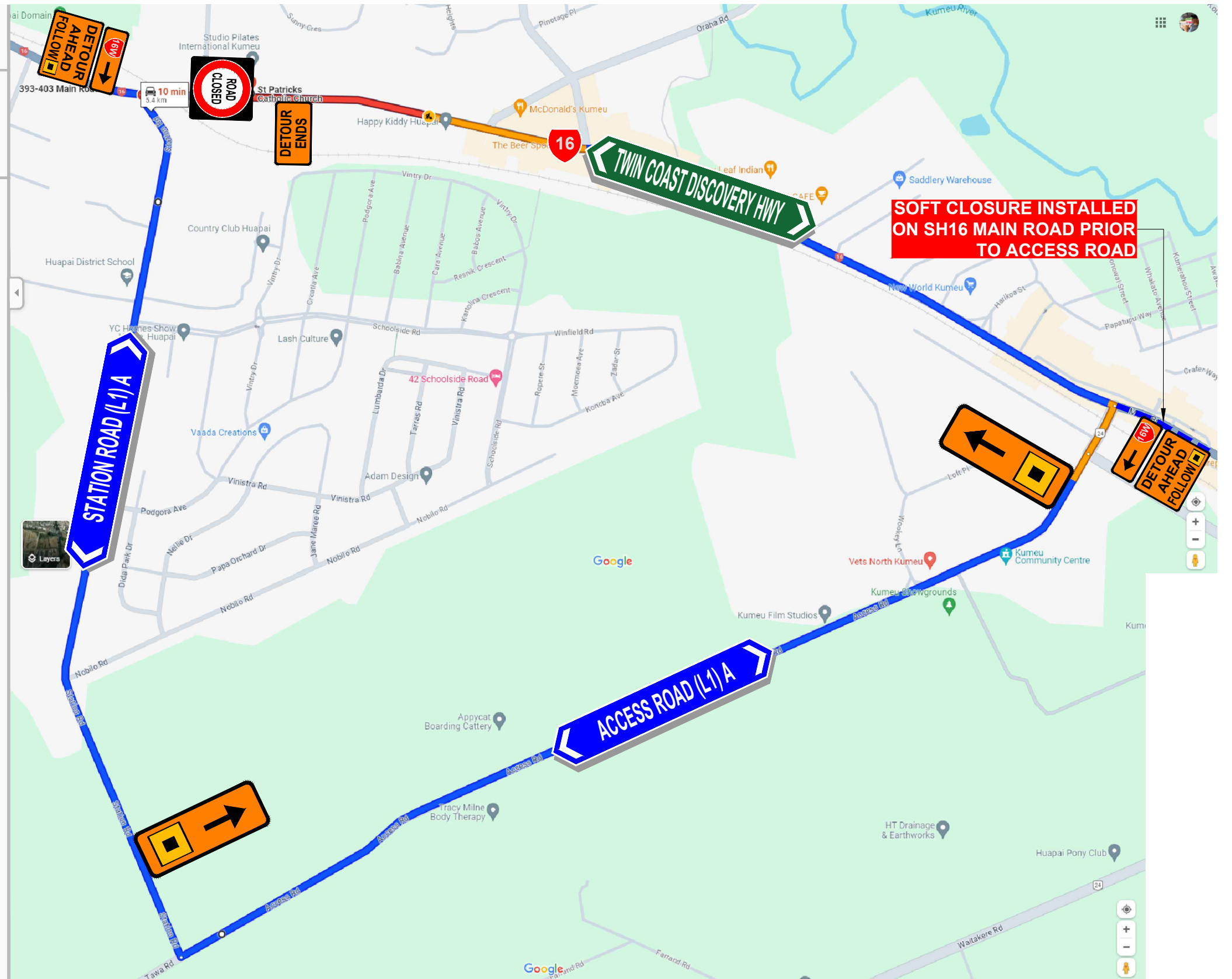
↑ Continue onto Rte 24

100 m

↙ Turn left onto Twin Coast Discovery Hwy/State Hwy 16 (signs for Helensville/Wellsford)

1.6 km

384-348 Main Road
Huapai 0810

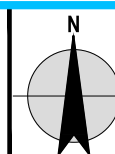


Fulton Hogan
Private Bag 11-900, Ellerslie
Auckland 1542
Telephone: +64 9 579 6187
Web: www.fultonhogan.com
Email: info@fultonhogan.com

CLIENT



LEGEND



INSTALLATION DESIGNER: Derek Wignall
STMS PERSONAL ID: 19518
This drawing must not be used for the installation of TTM unless signed and approved
SCALE: NOT TO SCALE

PROJECT

**AUCKLAND TRANSPORT
STATION ROAD, HUAPAI
STATION ROAD HUAPAI IMPROVEMENTS
DETOUR ROUTE**

TMP NUMBER

9541E

SHEET NUMBER

2

REVISION

0

← from 21-5 Tapu Road, Huapai 0810
to 40-34 Main Road, Huapai 0810

7 min (5.3km)

via State hwy 16, Access Road and Station Rd
6 min without traffic

21-5 Tapu Road
Huapai 0810

- ↑ Head south on Tapu Rd
130 m
- ↶ Turn left onto State Hwy 16
1.9 km
- ↷ Turn right onto Rte 24 (signs for Taupaki/Waitakere Twp/Twin Coast Discovery Hwy)
100 m
- ↑ Continue straight onto Access Rd
1.9 km
- ↷ Turn right onto Station Rd
1.4 km

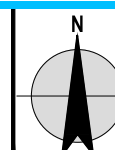
40-34 Station Road
Huapai 0810



Fulton Hogan
Fulton Hogan
Private Bag 11-900, Ellerslie
Auckland 1542
Telephone: +64 9 579 6187
Web: www.fultonhogan.com
Email: info@fultonhogan.com

CLIENT
Auckland Transport
An Auckland Council Organisation

LEGEND



INSTALLATION DESIGNER: Derek Wignall
STMS PERSONAL ID: 19518
This drawing must not be used for the installation of TTM unless signed and approved
SCALE: NOT TO SCALE

PROJECT
AUCKLAND TRANSPORT
STATION ROAD, HUAPAI
STATION ROAD HUAPAI IMPROVEMENTS
DETOUR ROUTE

TMP NUMBER		9541E
SHEET NUMBER	REVISION	
2	0	

← from Station Road, Huapai 0810
to 384-348 Main Road, Huapai 0810

10 min (7.6 km)

via Access Road
8 min without traffic



Station Road
Huapai 0810

- ↑ Head north on Station Rd
130 m
- ↙ Turn left onto State Hwy 16
1.6 km
- ↙ Turn left onto Trigg Rd
1.9 km
- ↙ Turn left onto Motu Rd
100 m
- ↙ Turn left onto Tawa Rd
950 m
- ↑ Continue onto Access Road
1.9 km
- ↑ Continue onto Rte 24
100 m
- ↙ Turn left onto Twin Coast Discovery Hwy/State Hwy 16 (signs for Helensville/Wellsford)
1.6 km

384-348 Main Road
Huapai 0810



Fulton Hogan
Fulton Hogan
Private Bag 11-900, Ellerslie
Auckland 1542
Telephone: +64 9 579 6187
Web: www.fultonhogan.com
Email: info@fultonhogan.com

CLIENT
Auckland Transport
An Auckland Council Organisation

LEGEND

INSTALLATION DESIGNER: Derek Wignall
STMS PERSONAL ID: 19518
This drawing must not be used for the installation of TTM unless signed and approved
SCALE: NOT TO SCALE

PROJECT
AUCKLAND TRANSPORT
STATION ROAD, HUAPAI
STATION ROAD HUAPAI IMPROVEMENTS
DETOUR ROUTE

TMP NUMBER 9541E	
SHEET NUMBER 2	REVISION 0

COPYRIGHT © THIS DRAWING SHALL ONLY BE USED FOR THE PURPOSE FOR WHICH THEY WERE SUPPLIED. ANY RE-USE IS PROHIBITED AND NO PART OF THIS DOCUMENT MAY BE REPRODUCED OR DISTRIBUTED WITHOUT THE WRITTEN PERMISSION OF FULTON HOGAN LTD.