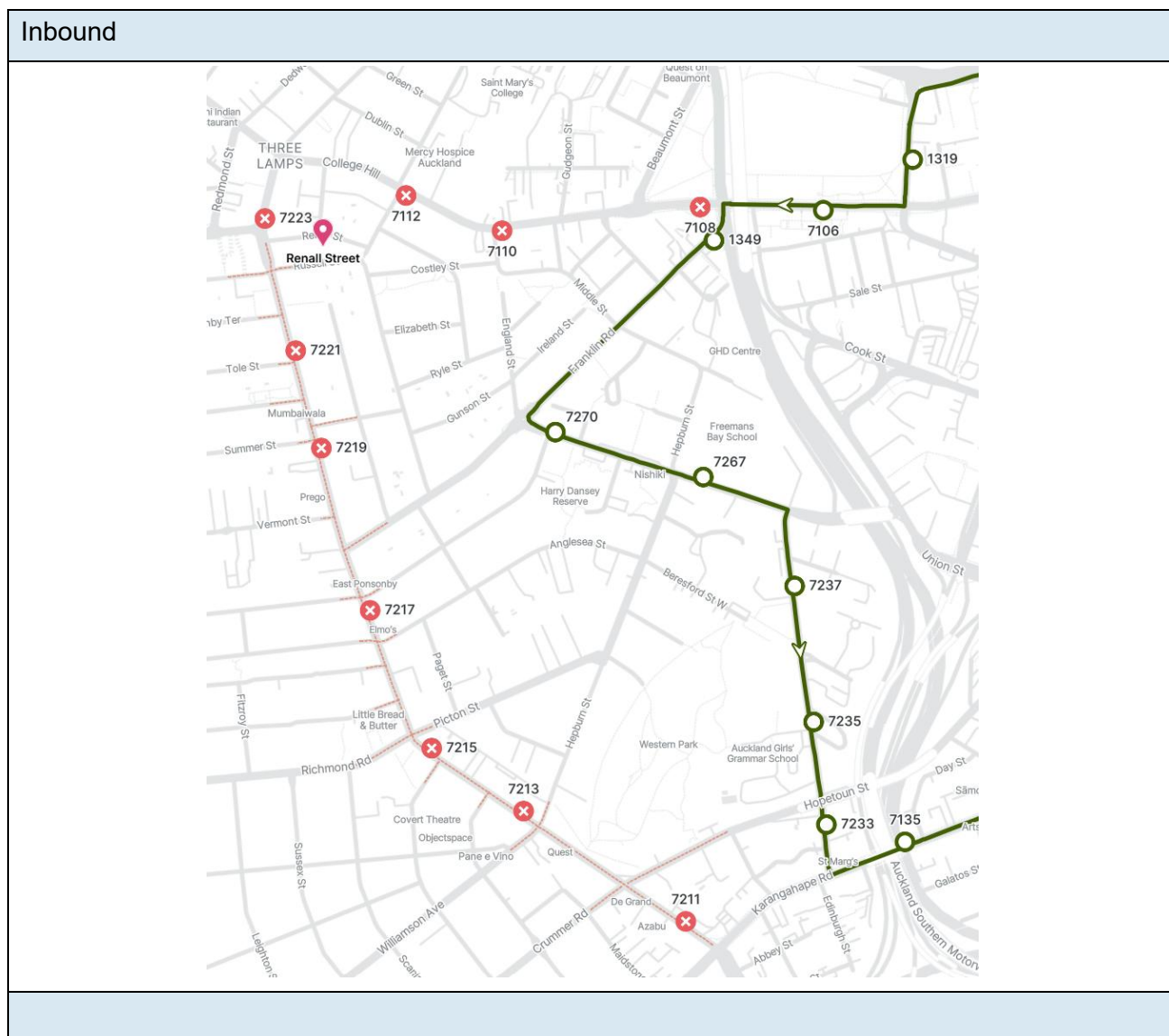
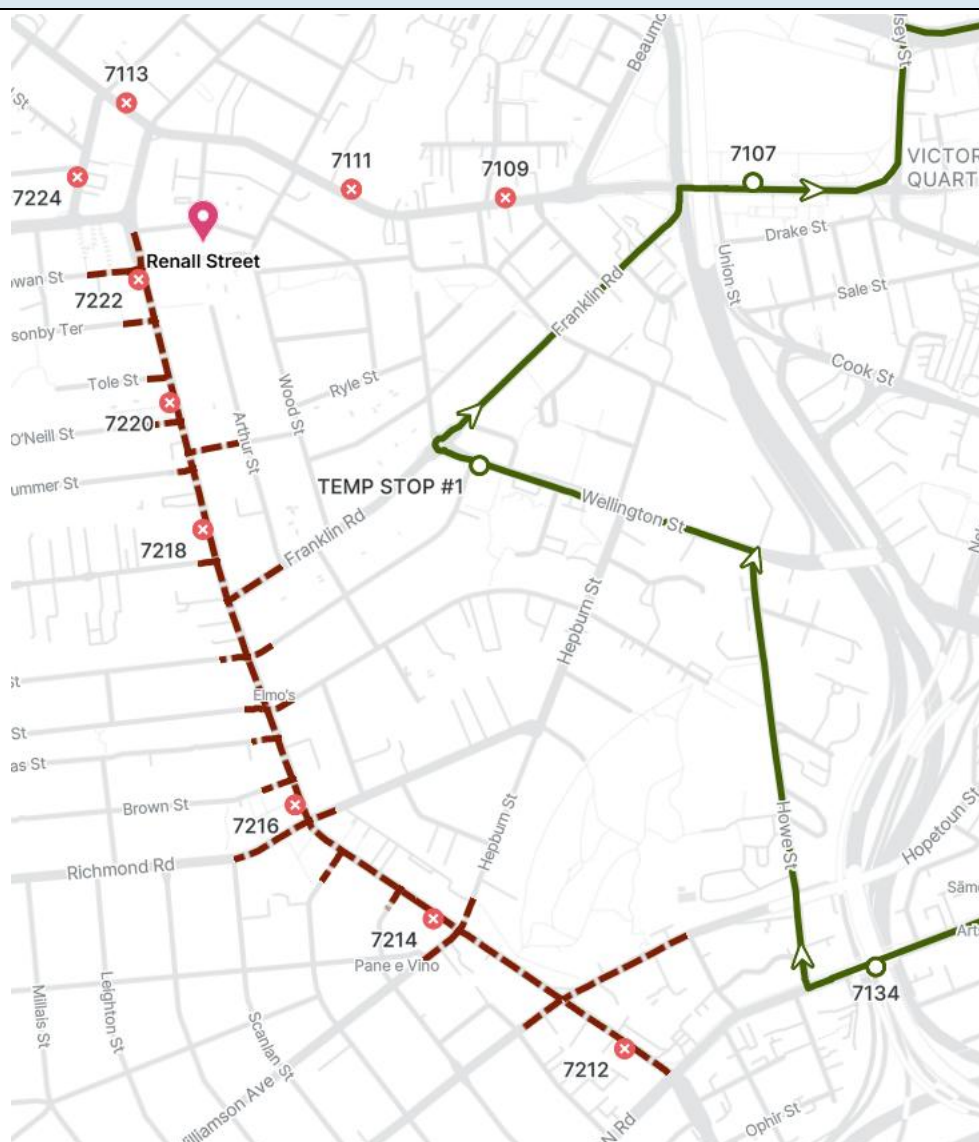


Auckland Rainbow Parade 2026

| DETOUR FOR: Inner Link 4.15pm-11.45pm | |
|---------------------------------------|--|
| INBOUND | OUTBOUND |
| Normal Route to Victoria St | Normal Route to Karangahape Road |
| LEFT onto Franklin Road | RIGHT into Howe Street |
| LEFT onto Wellington St | LEFT onto Wellington St |
| RIGHT onto Howe St | Use Temporary Stop #1 outside cnr Wellington St and Collingwood St |
| LEFT onto Karangahape Road | RIGHT onto Franklin Road |
| Continue as normal | RIGHT into Victoria St |
| USE ALL STOPS ON DETOUR ROUTE | Continue on normal route |



Outbound



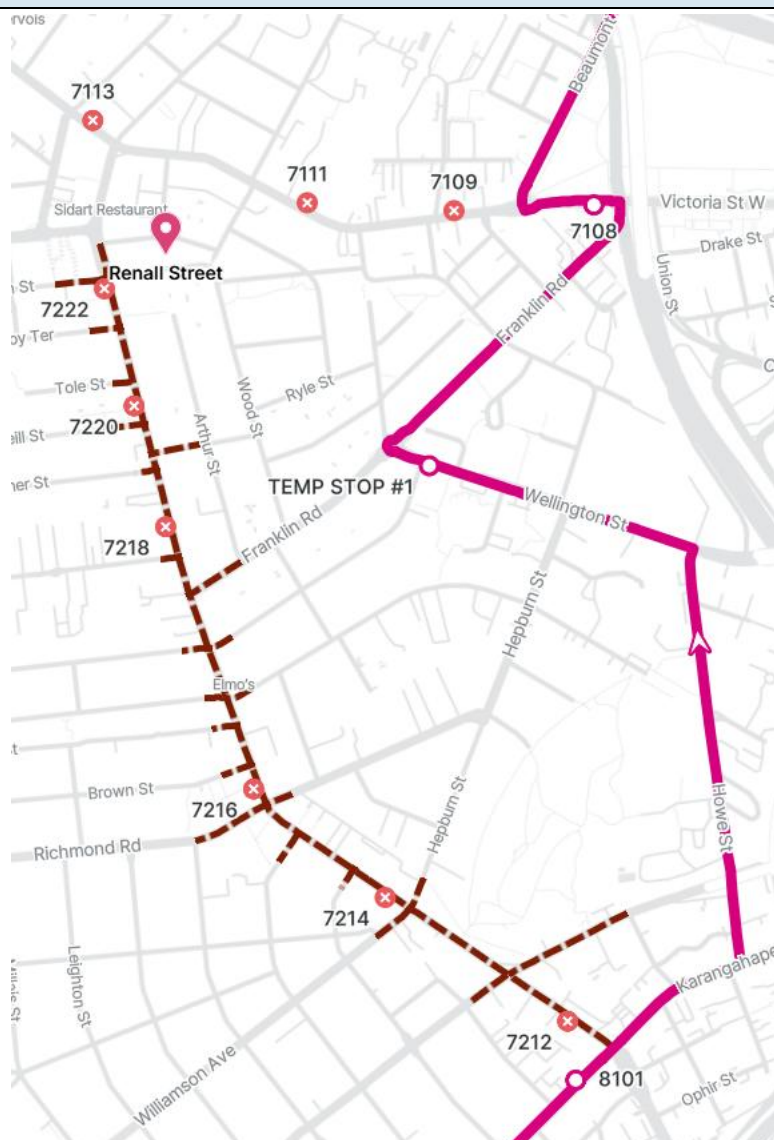
BUS STOPS IMPACTED

| Stop ID | Stop Name | Redirect To | Active Services Affected | Active Services NOT Affected | Inbound or Outbound |
|---------|---------------------------|---------------------------|--------------------------|------------------------------|---------------------|
| 7108 | Franklin Road | 7106 Victoria Park Market | Inner Link | OUT | Inbound |
| 7110 | England Street | 7270 Franklin Road | Inner Link | OUT | Inbound |
| 7112 | Mercy Hospice | 7270 Franklin Road | Inner Link | OUT | Inbound |
| 7223 | Pompallier Terrace | 7270 Franklin Road | Inner Link | N/A | Inbound |
| 7221 | Ponsonby Methodist Church | 7270 Franklin Road | Inner Link | N/A | Inbound |
| 7219 | Summer Street | 7270 Franklin Road | Inner Link | N/A | Inbound |
| 7217 | – Collingwood Street | 7270 Franklin Road | Inner Link | N/A | Inbound |

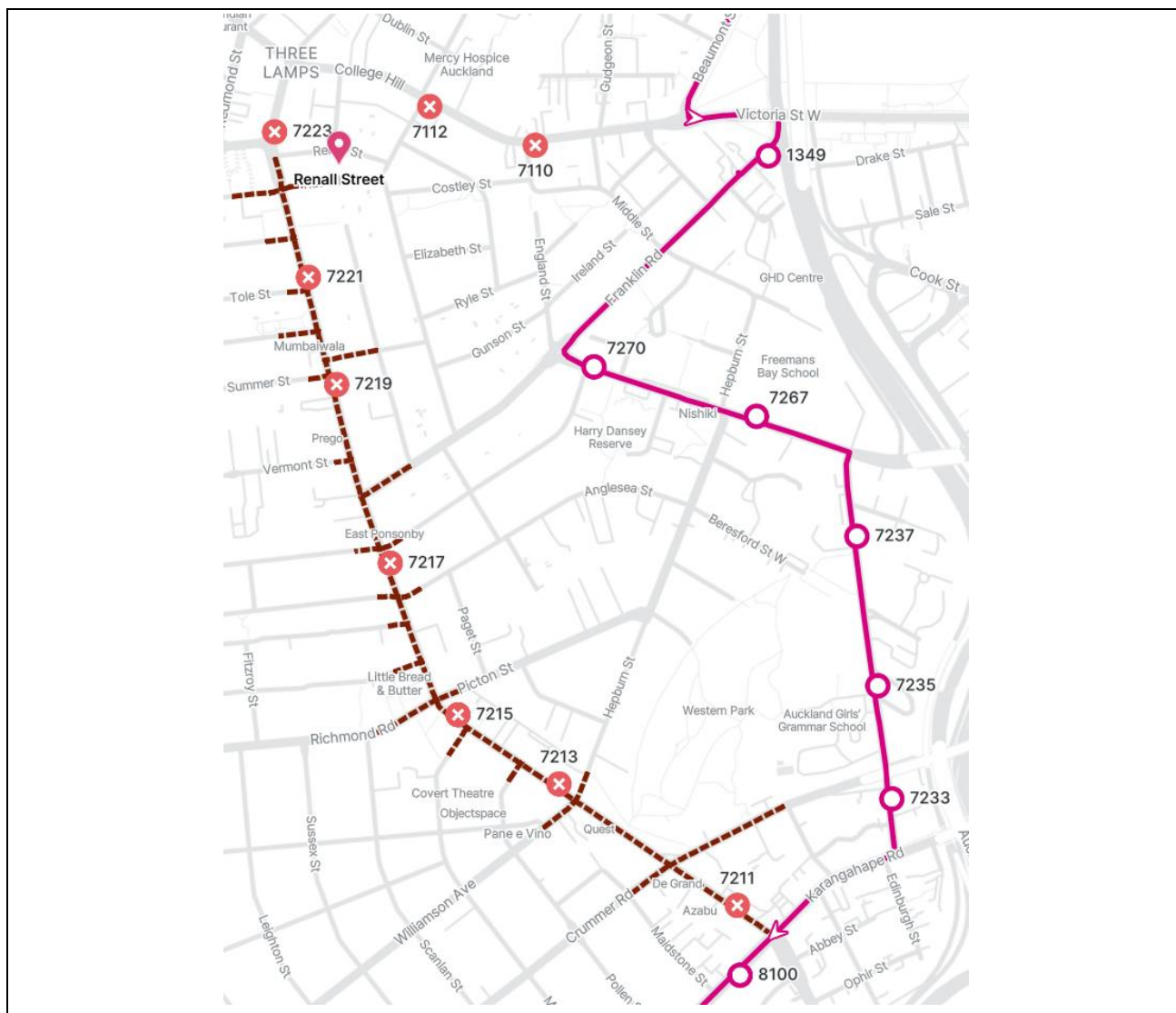
| | | | | | |
|------|--------------------------------|---|------------|-----|----------|
| 7215 | – Ponsonby Road/Picton Street | 7233 – Hopetoun Street | Inner Link | N/A | Inbound |
| 7213 | Ponsonby Road/Western Park | 7233 – Hopetoun Street | Inner Link | N/A | Inbound |
| 7211 | Ponsonby Road/Karangahape Road | 7233 – Hopetoun Street | Inner Link | N/A | Inbound |
| 7212 | 14 Ponsonby Road | 7134 Rainbow Bridge/ Karangahape Rd | Inner Link | N/A | Outbound |
| 7214 | Ponsonby Road/Western Park | Temp Stop #1 cnr Collingwood St & Wellington Street | Inner Link | N/A | Outbound |
| 7216 | Ponsonby Rd/Picton St | Temp Stop #1 cnr Collingwood St & Wellington Street | Inner Link | N/A | Outbound |
| 7218 | Ponsonby Rd/Summer St | Temp Stop #1 cnr Collingwood St & Wellington Street | Inner Link | OUT | Outbound |
| 7220 | Ponsonby Road Methodist Church | Temp Stop #1 cnr Collingwood St & Wellington Street | Inner Link | OUT | Outbound |
| 7222 | All Saints Anglican Church | Temp Stop #1 cnr Collingwood St & Wellington Street | Inner Link | OUT | Outbound |
| 7113 | Three Lamps | 7107 Victoria Park Market | Inner Link | N/A | Outbound |
| 7111 | Mercy Hospice | 7107 Victoria Park Market | Inner Link | N/A | Outbound |
| 7109 | Gudgeon Street | 7107 Victoria Park Market | Inner Link | N/A | Outbound |

| DETOUR FOR: 20 St Lukes to Wynyard 4.15pm -11.45pm | |
|--|---------------------------------------|
| INBOUND | OUTBOUND |
| Normal Route to Karangahape Road | Normal Route to Victoria Street |
| STRAIGHT along K Rd | LEFT into Victoria Street |
| LEFT into Howe Street | RIGHT into Franklin Road |
| LEFT into Wellington St | Use stop 1349 New World Victoria Park |
| Use Temporary Stop #1 outside cnr Wellington St and Collingwood St | RIGHT onto Franklin Road |
| RIGHT into Franklin Road | Use Stop ID 7267 Freemans Bay School |
| LEFT into Victoria Street West | RIGHT into Howe Street |
| Use Stop 7108 Franklin Road | LEFT into Krd – continue normal Route |
| RIGHT into Beaumont Street continue route as normal | USE ALL STOPS ON DETOUR ROUTE |

Inbound



Outbound

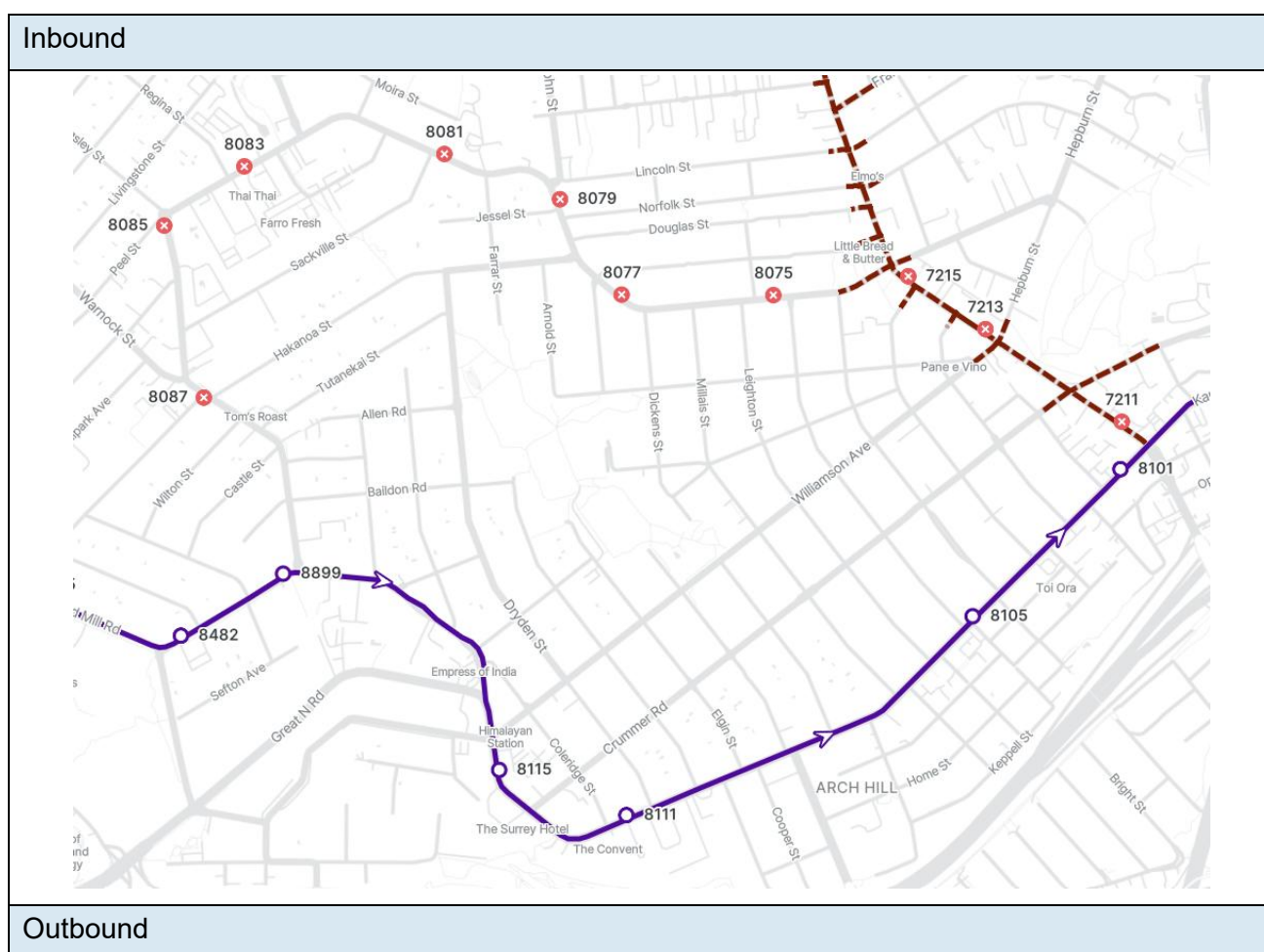


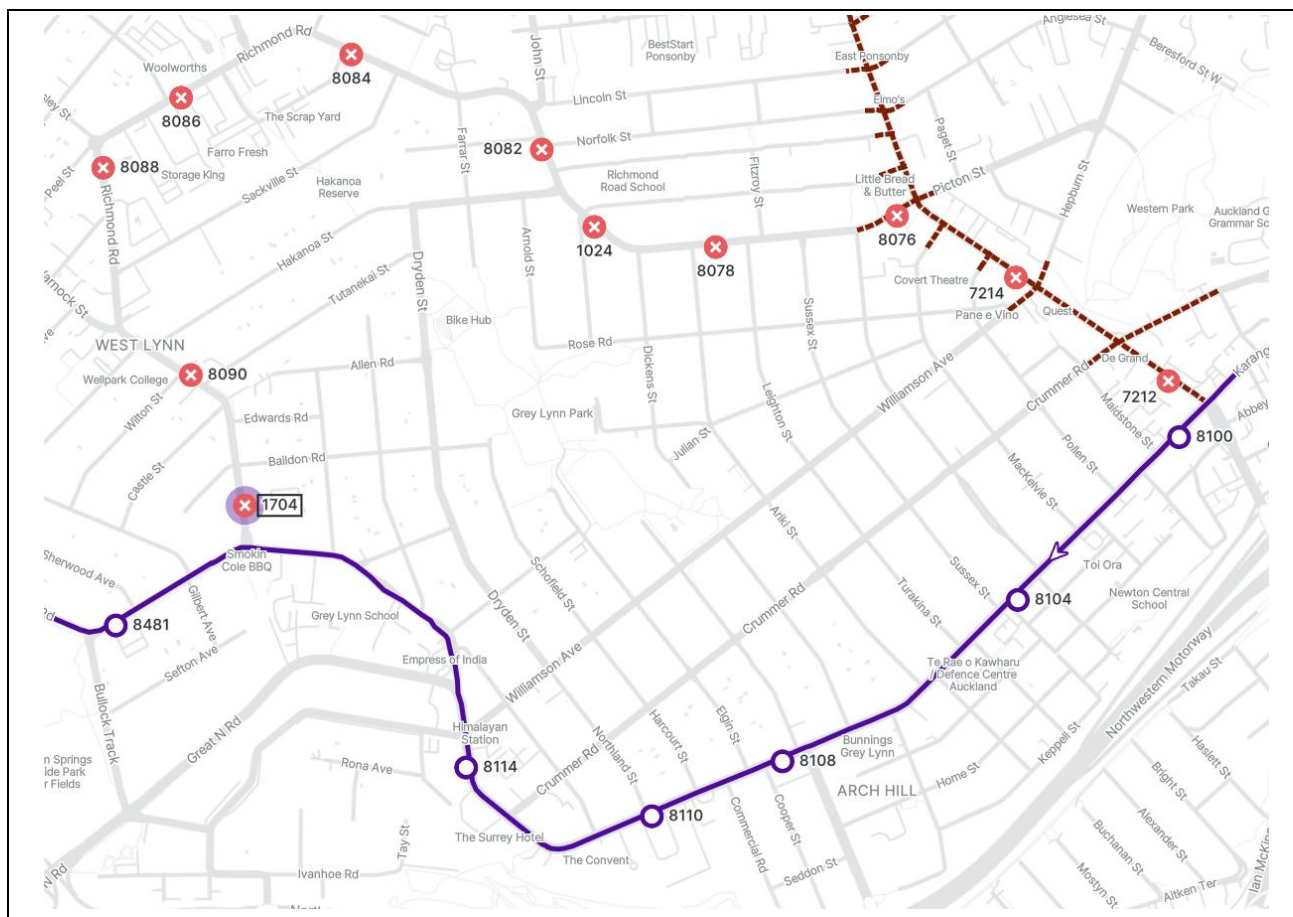
| BUS STOPS IMPACTED | | | | | |
|--------------------|--------------------------------|---|--------------------------|------------------------------|---------------------|
| Stop ID | Stop Name | Redirect To | Active Services Affected | Active Services NOT Affected | Inbound or Outbound |
| 7212 | 14 Ponsonby Road | Stop 8101 – Ponsonby Road/Western Park | 20 | N/A | Inbound |
| 7214 | Ponsonby Road/Western Park | Stop 8101 – Ponsonby Road/Western Park | 20 | N/A | Inbound |
| 7216 | Ponsonby Rd/Picton St | Stop 8101 – Ponsonby Road/Western Park | 20 | N/A | Inbound |
| 7218 | Ponsonby Rd/Summer St | Temp Stop #1 cnr Collingwood St & Wellington Street | 20 | N/A | Inbound |
| 7220 | Ponsonby Road Methodist Church | Temp Stop #1 cnr Collingwood St & Wellington Street | 20 | N/A | Inbound |



| | | | | | |
|------|--------------------------------|---|----|-----|----------|
| 7222 | All Saints Anglican Church | Temp Stop #1 cnr Collingwood St & Wellington Street | 20 | N/A | Inbound |
| 7113 | Three Lamps | Missed | 20 | OUT | Inbound |
| 7111 | Mercy Hospice | Missed | 20 | OUT | Inbound |
| 7109 | Gudgeon Street | Missed | 20 | OUT | Inbound |
| 7110 | England Street | 7270 Franklin Road | 20 | OUT | Outbound |
| 7112 | Mercy Hospice | 7270 Franklin Road | 20 | OUT | Outbound |
| 7223 | Pompallier Terrace | 7270 Franklin Road | 20 | N/A | Outbound |
| 7221 | Ponsonby Methodist Church | 7270 Franklin Road | 20 | N/A | Outbound |
| 7219 | Summer Street | 7270 Franklin Road | 20 | N/A | Outbound |
| 7217 | – Collingwood Street | 7270 Franklin Road | 20 | N/A | Outbound |
| 7215 | – Ponsonby Road/Picton Street | 8100 Ponsonby Road/Western Park | 20 | N/A | Outbound |
| 7213 | Ponsonby Road/Western Park | 8100 Ponsonby Road/Western Park | 20 | N/A | Outbound |
| 7211 | Ponsonby Road/Karangahape Road | 8100 Ponsonby Road/Western Park | 20 | N/A | Outbound |

| DETOUR FOR: 105 Westmere to Britomart 4.15pm -11:45pm | |
|---|---|
| INBOUND (Towards CBD) | OUTBOUND (Towards Pt Chevalier) |
| Normal Route until Richmond Road – continue without turning | Normal Route until K Rd– continue without turning |
| Continue STRAIGHT along Surrey Cres | STRAIGHT along Great North Road |
| Continue STRAIGHT along Great North Road | STRAIGHT Surrey Cres |
| Continue STRAIGHT along Krd | Continue Route as normal |
| Continue as normal | |

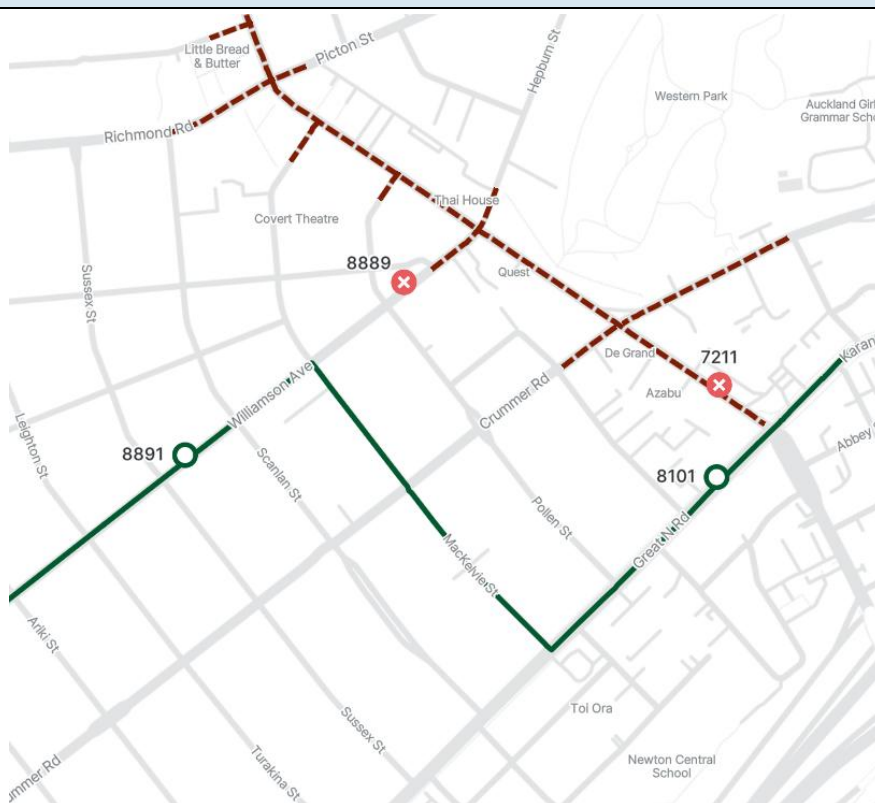




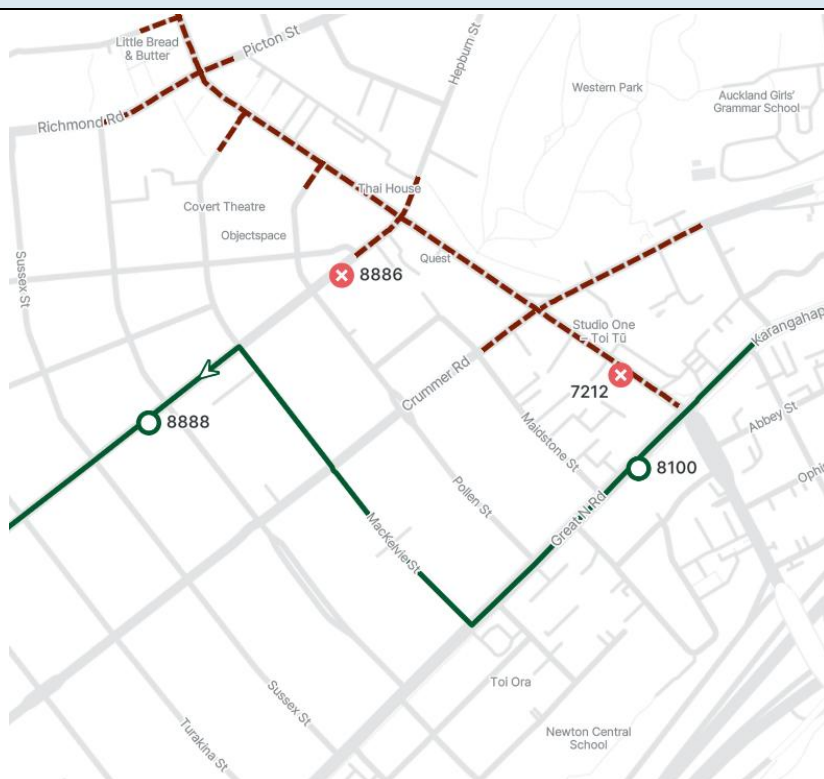
| BUS STOPS IMPACTED | | | | | |
|--------------------|-------------------------|--|--------------------------|------------------------------|---------------------|
| Stop ID | Stop Name | Redirect To | Active Services Affected | Active Services NOT Affected | Inbound or Outbound |
| 7212 | Ponsonby Karangahape Rd | 7134 K Rd Overbridge OR 8100 Ponsonby Rd | 105 | N/A | Outbound |
| 7214 | Ponsonby Road | 8100 Ponsonby Rd | 105 | N/A | Outbound |
| 8076 | Ponsonby Rd/Picton St | 8100 Ponsonby Rd | 105 | N/A | Outbound |
| 8078 | Leighton St | 8100 Ponsonby Rd | 105 | N/A | Outbound |
| 1024 | Richmond Road School | 8100 Ponsonby Rd | 105 | N/A | Outbound |
| 8082 | Richmond Road | 8100 Ponsonby Rd | 105 | N/A | Outbound |
| 8084 | St Pauls College | 8481 Surrey Cres/Old mill road | 105 | N/A | Outbound |
| 8086 | Countdown Grey Lynn | 8481 Surrey Cres/Old mill road | 105 | N/A | Outbound |
| 8088 | Peel St | 8481 Surrey Cres/Old mill road | 105 | N/A | Outbound |

| | | | | | |
|------|--------------------------|--------------------------------|-----|-----|----------|
| 8090 | West Lynn Shops | 8481 Surrey Cres/Old mill road | 105 | N/A | Outbound |
| 1704 | Surrey Crescent | 8481 Surrey Cres/Old mill road | 105 | N/A | Outbound |
| 8087 | West Lynn Shops | 8899 Richmond Road | 105 | N/A | Inbound |
| 8085 | Peel St | 8899 Richmond Road | 105 | N/A | Inbound |
| 8083 | Countdown Grey Lynn | 8899 Richmond Road | 105 | N/A | Inbound |
| 8081 | St Pauls College | 8899 Richmond Road | 105 | N/A | Inbound |
| 8079 | Richmond Road | 8899 Richmond Road | 105 | N/A | Inbound |
| 8077 | Richmond Road | 8101 Ponsonby Rd | 105 | N/A | Inbound |
| 8075 | Fitzroy St | 8101 Ponsonby Rd | 105 | N/A | Inbound |
| 7215 | Ponsonby Rd/Picton St | 8101 Ponsonby Rd | 105 | N/A | Inbound |
| 7213 | Ponsonby Rd/Western Park | 8101 Ponsonby Rd | 105 | N/A | Inbound |
| 7211 | Ponsonby Rd/ K Rd | 8101 Ponsonby Rd | 105 | N/A | Inbound |

| DETOUR FOR: 195 Henderson to City Centre 4.15pm-11:45pm | |
|--|--|
| INBOUND (Towards CBD) | OUTBOUND (Towards Pt Chevalier) |
| <i>Normal Route along Williamson Ave</i> | <i>Normal Route until K rd</i> |
| <i>Use Stop ID 8891 Scanlan St</i> | <i>STRAIGHT along Great North Road</i> |
| <i>RIGHT into Mackelvie St</i> | <i>RIGHT into Mackelvie St</i> |
| <i>LEFT onto Great North Road</i> | <i>LEFT onto Williamson Ave</i> |
| <i>Use Stop ID 8101 Ponsonby Road</i> | <i>Continue Route as normal</i> |
| <i>STRAIGHT along K'rd</i> | |
| <i>Continue on normal route</i> | |



Outbound





| BUS STOPS IMPACTED | | | | | |
|--------------------|--------------------------------|-------------------------------------|--------------------------|------------------------------|---------------------|
| Stop ID | Stop Name | Redirect To | Active Services Affected | Active Services NOT Affected | Inbound or Outbound |
| 7211 | <i>Ponsonby Road</i> | 8101 Ponsonby Road/Karangahape Road | 105, 195 | N/A | <i>Inbound</i> |
| 7212 | <i>Ponsonby Karangahape Rd</i> | 8100 Ponsonby Road/Karangahape Road | 105, 195 | N/A | <i>Outbound</i> |