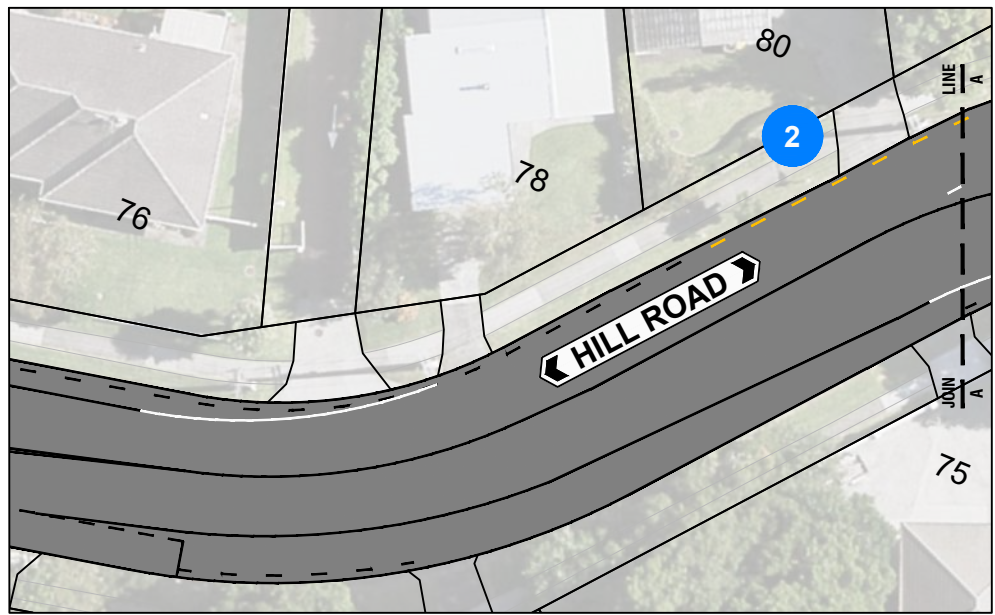
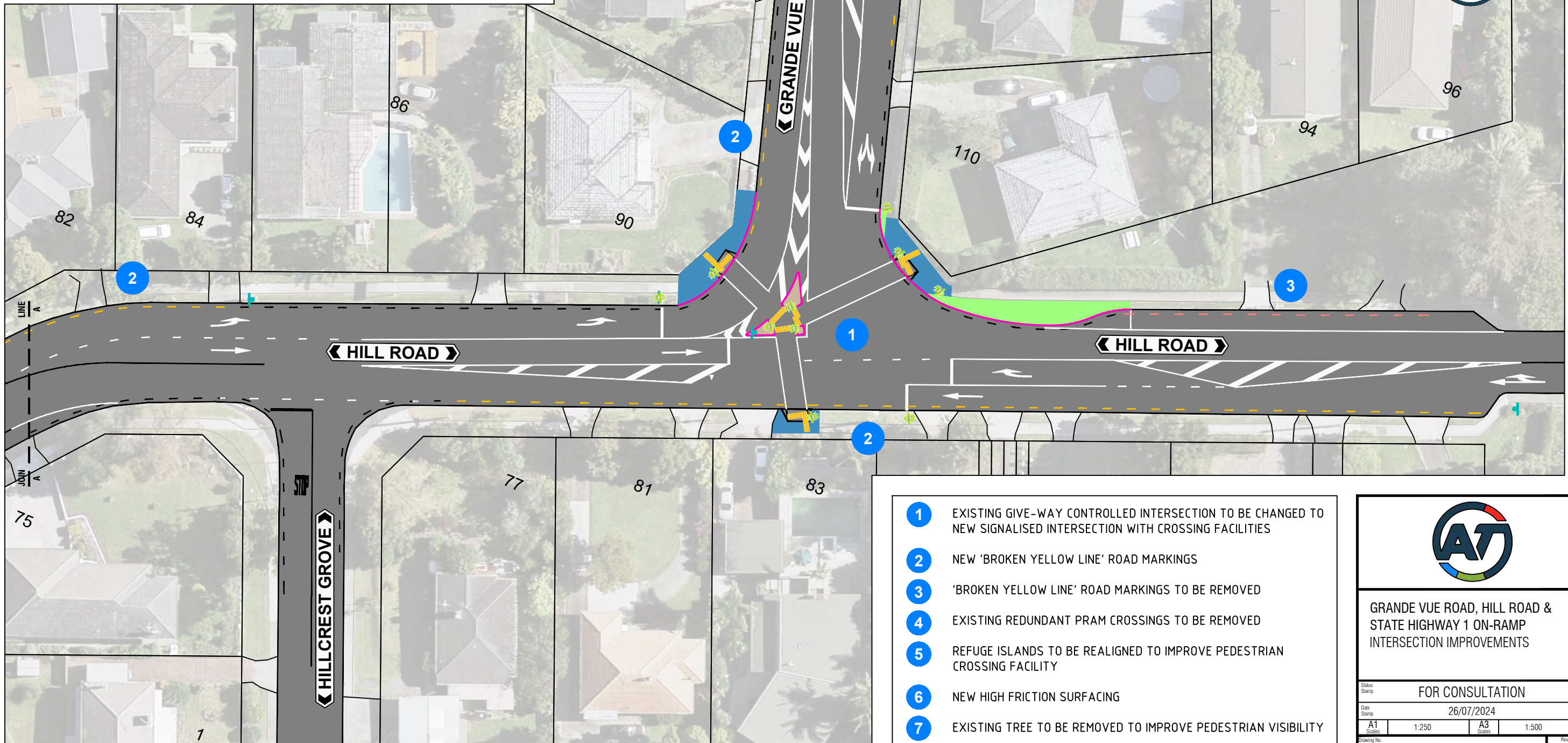


ORIGINAL SIZE A1 200mm DO NOT SCALE - IF IN DOUBT, ASK



**LEGEND:**

	EXISTING KERB		NEW TACTILE PAVERS
	EXISTING EDGE OF SEAL		NEW TRAFFIC ISLAND
	NEW KERB		EXISTING FOOTPATH
	EXISTING ROADMARKING		NEW CONCRETE FOOTPATH
	NEW ROADMARKING		NEW SIGN
	NEW NO STOPPING MARKING		NEW TRAFFIC LIGHT
	PARKING RESTRICTION TO BE REMOVED		NEW GRASS BERM
	NEW PRAM CROSSING / RAMP		HIGH FRICTION SURFACING
	NEW TACTILE PAVERS		TREE TO BE REMOVED



- 1** EXISTING GIVE-WAY CONTROLLED INTERSECTION TO BE CHANGED TO NEW SIGNALISED INTERSECTION WITH CROSSING FACILITIES
- 2** NEW 'BROKEN YELLOW LINE' ROAD MARKINGS
- 3** 'BROKEN YELLOW LINE' ROAD MARKINGS TO BE REMOVED
- 4** EXISTING REDUNDANT PRAM CROSSINGS TO BE REMOVED
- 5** REFUGE ISLANDS TO BE REALIGNED TO IMPROVE PEDESTRIAN CROSSING FACILITY
- 6** NEW HIGH FRICTION SURFACING
- 7** EXISTING TREE TO BE REMOVED TO IMPROVE PEDESTRIAN VISIBILITY



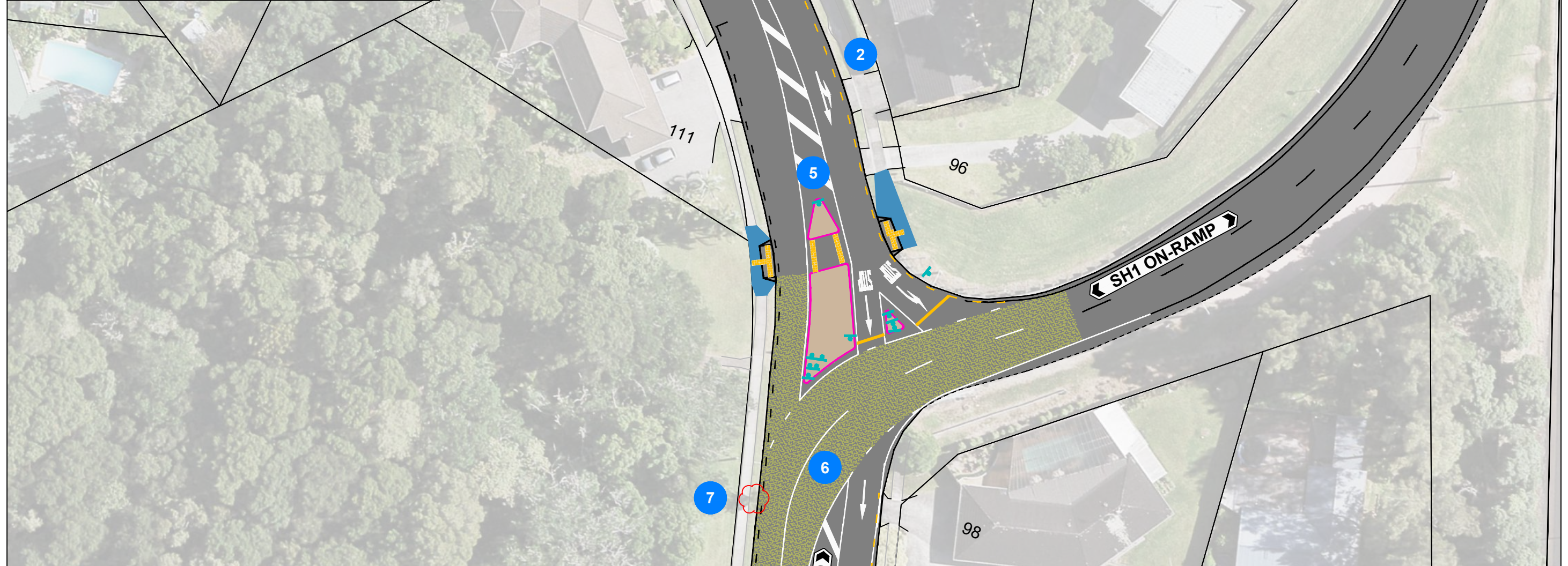
GRANDE VUE ROAD, HILL ROAD & STATE HIGHWAY 1 ON-RAMP INTERSECTION IMPROVEMENTS

FOR CONSULTATION			
Date Stamp 26/07/2024			
A1	1:250	A3	1:500

**LEGEND:**

- |  |                                   |  |                         |
|--|-----------------------------------|--|-------------------------|
|  | EXISTING KERB                     |  | NEW TACTILE PAVERS      |
|  | EXISTING EDGE OF SEAL             |  | NEW TRAFFIC ISLAND      |
|  | NEW KERB                          |  | EXISTING FOOTPATH       |
|  | EXISTING ROADMARKING              |  | NEW CONCRETE FOOTPATH   |
|  | NEW ROADMARKING                   |  | NEW SIGN                |
|  | NEW NO STOPPING MARKING           |  | NEW TRAFFIC LIGHT       |
|  | PARKING RESTRICTION TO BE REMOVED |  | NEW GRASS BERM          |
|  | NEW PRAM CROSSING / RAMP          |  | HIGH FRICTION SURFACING |
|  | NEW TACTILE PAVERS                |  | TREE TO BE REMOVED      |

200mm DO NOT SCALE - IF IN DOUBT, ASK



- 1** EXISTING GIVE-WAY CONTROLLED INTERSECTION TO BE CHANGED TO NEW SIGNALISED INTERSECTION WITH CROSSING FACILITIES
- 2** NEW 'BROKEN YELLOW LINE' ROAD MARKINGS
- 3** 'BROKEN YELLOW LINE' ROAD MARKINGS TO BE REMOVED
- 4** EXISTING REDUNDANT PRAM CROSSINGS TO BE REMOVED
- 5** REFUGE ISLANDS TO BE REALIGNED TO IMPROVE PEDESTRIAN CROSSING FACILITY
- 6** NEW HIGH FRICTION SURFACING
- 7** EXISTING TREE TO BE REMOVED TO IMPROVE PEDESTRIAN VISIBILITY



**GRANDE VUE ROAD, HILL ROAD & STATE HIGHWAY 1 ON-RAMP INTERSECTION IMPROVEMENTS**

FOR CONSULTATION	
Date Stamp	26/07/2024
A1 Scale	1:250
A3 Scale	1:500
PAGE 2 OF 2	

**A**