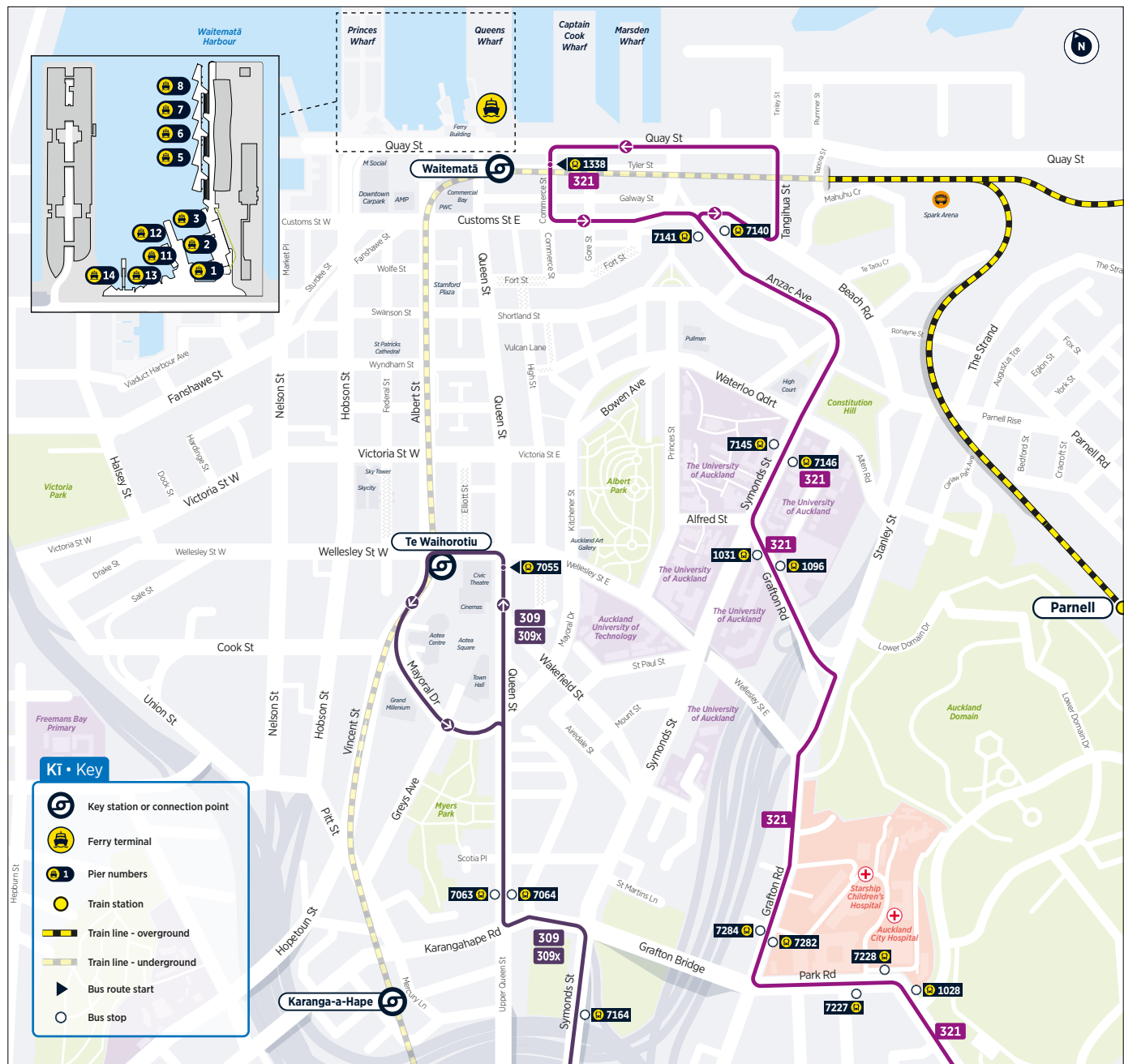




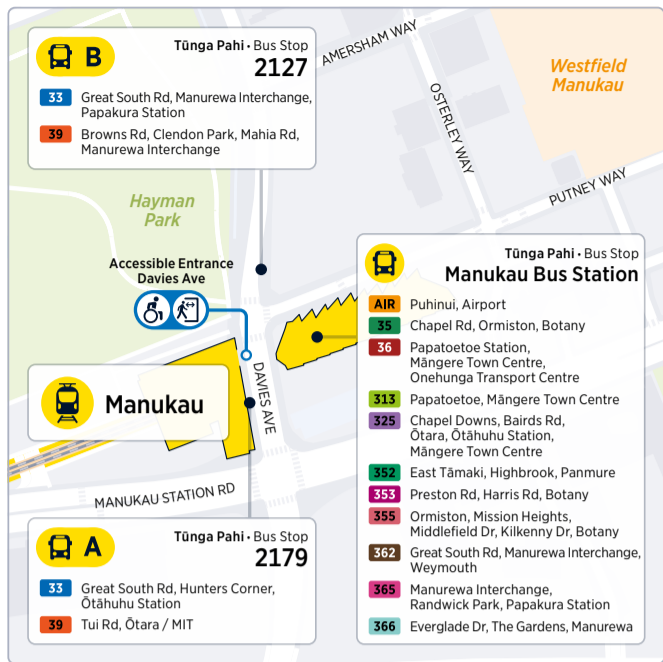
Where to catch your bus in the city





Where to connect to other services

Manukau Station



Manurewa Interchange



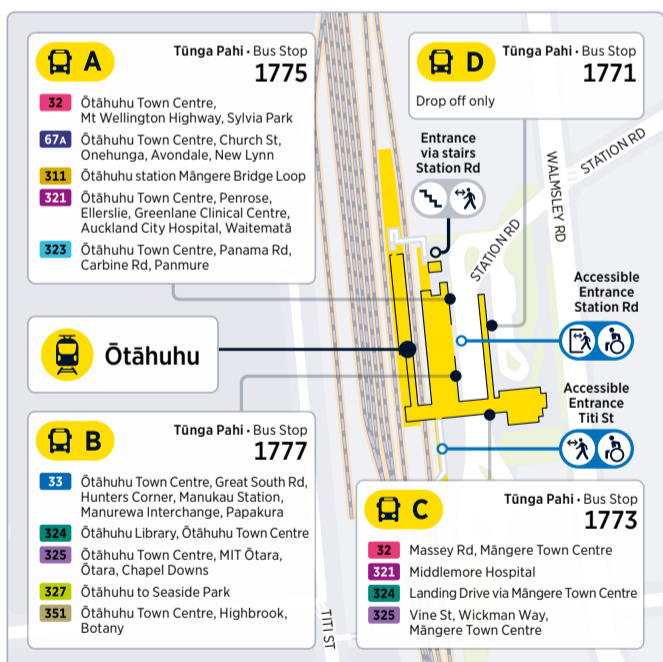
Onehunga Station



Onehunga Transport Centre



Ōtāhuhu Station



Ōtara Interchange



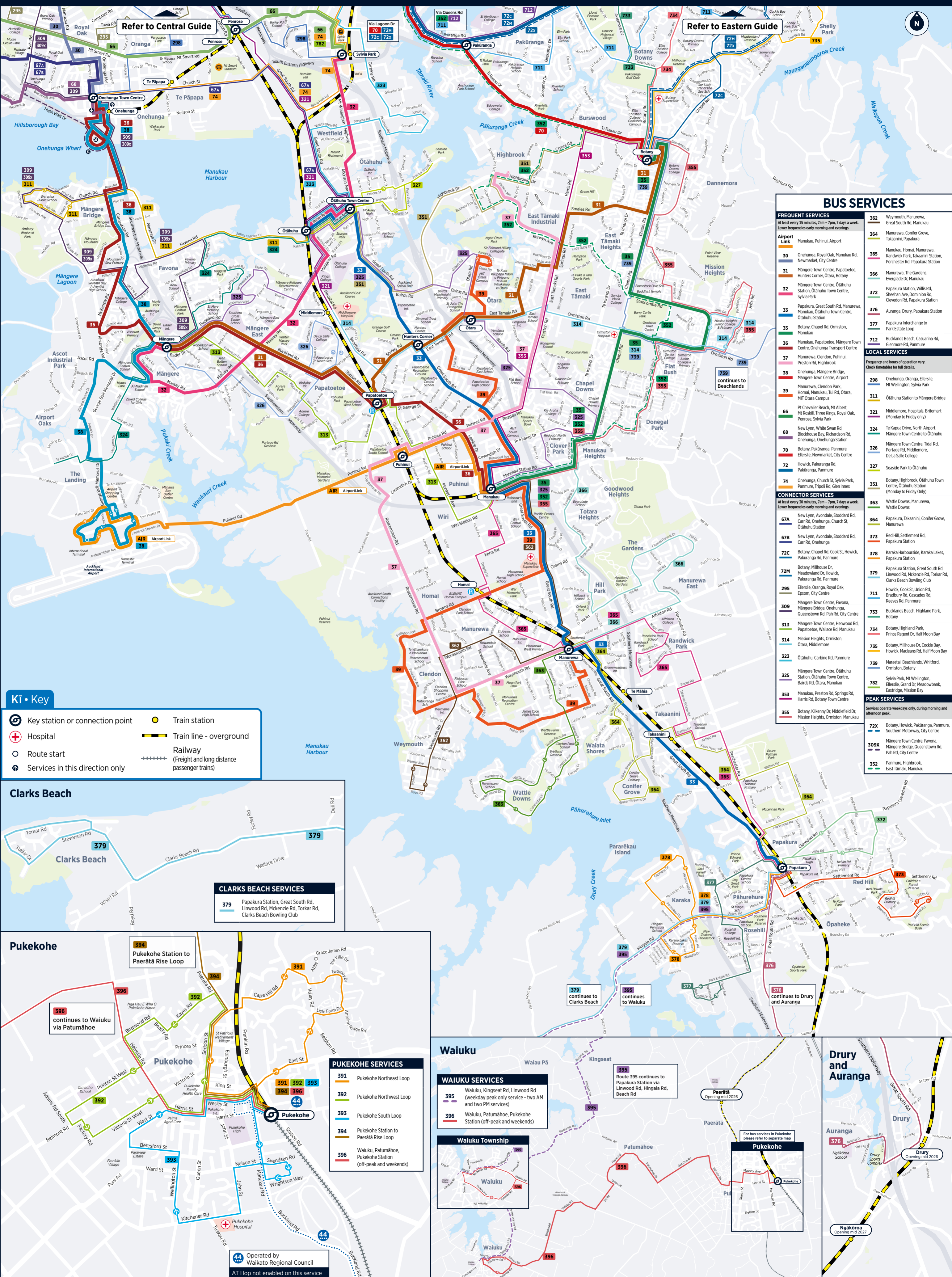
Papakura Station



Puhinui Station



Te Mahere o ngā Ara o te Tonga o Tāmaki South Auckland Network Map



Refer to Central Guide

Refer to Eastern Guide

BUS SERVICES

FREQUENT SERVICES	
At least every 15 minutes, 7am - 7pm, 7 days a week. Lower frequencies early morning and evenings. Check timetables for full details.	
Airport Link	Manukau, Puhinui, Airport
30	Onehunga, Royal Oak, Manukau Rd, Newmarket, City Centre
31	Mangere Town Centre, Papatoetoe, Hunters Corner, Otara, Botany
32	Mangere Town Centre, Otāhuhu Station, Otāhuhu Town Centre, Sylvia Park
33	Papakura, Great South Rd, Manurewa, Manukau, Otāhuhu Town Centre, Otāhuhu Station
35	Botany, Chapel Rd, Ormiston, Manukau
36	Manukau, Papatoetoe, Mangere Town Centre, Onehunga Transport Centre
37	Manurewa, Clendon, Puhinui, Preston Rd, Highbrook
38	Onehunga, Mangere Bridge, Mangere Town Centre, Airport, Manurewa, Clendon Park, MIT Otara Campus
39	Botany, Pakiranga, Panmure, Eilersie, Newmarket, City Centre
72	Howick, Pakuranga Rd, Pakuranga, Panmure
74	Onehunga, Church St, Sylvia Park, Panmure, Timpoti Rd, Glen Innes
CONNECTOR SERVICES	
At least every 30 minutes, 7am - 7pm, 7 days a week. Lower frequencies early morning and evenings.	
67A	New Lynn, Avondale, Stoddard Rd, Carr Rd, Onehunga, Church St, Otāhuhu Station
67B	New Lynn, Avondale, Stoddard Rd, Carr Rd, Onehunga
72C	Botany, Chapel Rd, Cook St, Howick, Pakuranga Rd, Panmure
72M	Botany, Millhouse Dr, Meadowland Dr, Howick, Pakuranga Rd, Panmure
295	Eilersie, Oranga, Royal Oak, Epsom, City Centre
309	Mangere Town Centre, Favona, Mangere Bridge, Onehunga, Queenstown Rd, Pah Rd, City Centre
313	Mangere Town Centre, Henwood Rd, Papatoetoe, Wallace Rd, Manukau
314	Mission Heights, Ormiston, Otara, Middlemore
323	Otāhuhu, Carbine Rd, Panmure
325	Mangere Town Centre, Otāhuhu Station, Bards Rd, Otara, Manukau
353	Manukau, Preston Rd, Springs Rd, Harris Rd, Botany Town Centre
355	Botany, Kilkenny Dr, Middlefield Dr, Mission Heights, Ormiston, Manukau
362	Wymouth, Manurewa, Great South Rd, Manukau
364	Manurewa, Conifer Grove, Takaanini, Papakura
365	Manukau, Homai, Manurewa, Randwick Park, Takaanini Station, Porchester Rd, Papakura Station
366	Manurewa, The Gardens, Hunters Corner, Otara, Manukau
372	Papakura, Willis Rd, Sheehan Ave, Dominion Rd, Clevedon Rd, Papakura Station
376	Auranga, Drury, Papakura Station
377	Papakura Interchange to Park Estate Loop
712	Bucklands Beach, Casuarina Rd, Glenmore Rd, Panmure
LOCAL SERVICES	
Frequency and hours of operation vary. Check timetables for full details.	
298	Onehunga, Oranga, Eilersie, Mt Wellington, Sylvia Park
311	Otāhuhu Station to Mangere Bridge
321	Middlemore, Howlands, Britomart (Monday to Friday only)
324	Te Kapua Drive, North Airport, Mangere Town Centre to Otāhuhu
326	Mangere Town Centre, Tidal Rd, Portage Rd, Middlemore, De La Salle College
327	Seaside Park to Otāhuhu
351	Botany, Highbrook, Otāhuhu Town Centre, Otāhuhu Station (Monday to Friday only)
363	Wattie Downs, Manurewa, Wattie Downs
364	Papakura, Takaanini, Conifer Grove, Manurewa
373	Red Hill, Settlement Rd, Papakura Station
378	Karakia Harbourside, Karakia Lakes, Papakura Station
379	Papakura Station, Great South Rd, Linwood Rd, Mckenzie Rd, Torkar Rd, Clarks Beach Bowling Club
711	Howick, Cook St, Union Rd, Reeves Rd, Panmure
733	Bucklands Beach, Highland Park, Botany
734	Botany, Highland Park, Prince Regent Dr, Half Moon Bay
735	Botany, Millhouse Dr, Cocksie Bay, Howick, Macleans Rd, Half Moon Bay
739	Manurewa, Beachlands, Whitford, Ormiston, Botany
782	Sylvia Park, Mt Wellington, Eilersie, Grand Dr, Meadowbank, Eastridge, Mission Bay
PEAK SERVICES	
Services operate weekdays only, during morning and afternoon peak.	
72X	Botany, Howick, Pakiranga, Panmure, Southern Motorway, City Centre
309X	Mangere Town Centre, Favona, Mangere Bridge, Queenstown Rd, Pah Rd, City Centre
352	Panmure, Highbrook, East Tāmaki, Manukau

Key

- Key station or connection point
- Hospital
- Route start
- Services in this direction only
- Train station
- Train line - overground
- Railway (Freight and long distance passenger trains)

Clarks Beach

CLARKS BEACH SERVICES

379 Papakura Station, Great South Rd, Linwood Rd, Mckenzie Rd, Torkar Rd, Clarks Beach Bowling Club

Pukekohe

PUKEKOHE SERVICES

- 391** Pukekohe Northeast Loop
- 392** Pukekohe Northwest Loop
- 393** Pukekohe South Loop
- 394** Pukekohe Station to Paerātā Rise Loop
- 396** Waiuku, Patumahoe, Pukekohe Station (off-peak and weekends)

394 Pukekohe Station to Paerātā Rise Loop

396 continues to Waiuku via Patumahoe

44 Operated by Waikato Regional Council
AT Hop not enabled on this service

Waiuku

WAIUKU SERVICES

- 395** Waiuku, Kingsseat, Linwood Rd (weekday peak only service - two AM and two PM services)
- 396** Waiuku, Patumahoe, Pukekohe Station (off-peak and weekends)

Waiuku Township

395 Route 395 continues to Papakura Station via Linwood Rd, Hingaia Rd, Beach Rd

Paerātā Opening mid 2022

Pukekohe

396 continues to Clarks Beach

395 continues to Waiuku

376 continues to Drury and Auranga

Ngākōroa Opening mid 2027

For bus services in Pukekohe please refer to separate map