DO NOT SCALE – IF IN DOUBT, ASK

200mm

ORIGINAL SIZE A1

29

27

25

23

21

N

3

JUPITER STREET

TAIRERE CRESCENT

3

84

42

40

38

3 REMOVED BUS STOP

LEGEND:

EXISTING KERB

EXISTING ROADMARKING

NEW / EXISTING / REMOVE SIGN

DRIVEWAY

AUCKLAND TRANSPORT

ROUTE 377 BUS STOP IMPROVEMENTS

25 & 40 JUPITER STREET

Status Stamp	FOR CONSULTATION
Date Stamp	22/01/2025
A1 Scales	1:125
A3 Scales	1:250
Drawing No.	SHEET 1 OF 1
Rev.	A

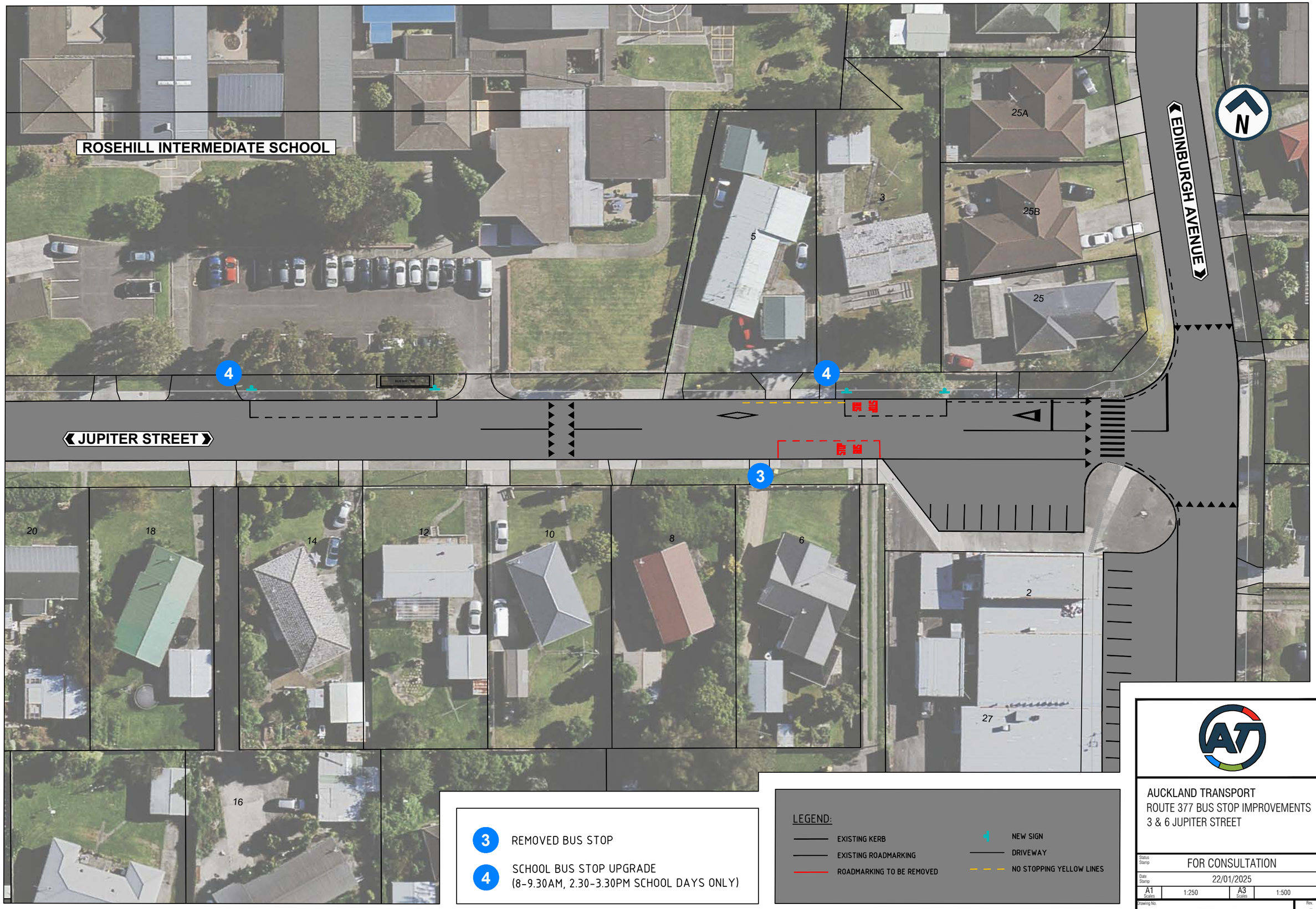

AUCKLAND TRANSPORT
ROUTE 377 BUS STOP IMPROVEMENTS
3 & 6 JUPITER STREET

Status Stamp	FOR CONSULTATION		
Date Stamp	22/01/2025		
A1 Scales	1:250	A3 Scales	1:500
Drawing No.	SHEET 1 OF 1	Rev.	A

DO NOT SCALE - IF IN DOUBT, ASK

ORIGINAL SIZE A1

DO NOT SCALE – IF IN DOUBT, ASK

200mm 150 100 90 80 70 60 50 40 30 20 10 0

A1 ORIGINAL SIZE

92 94 96 98 100

CHICHESTER DRIVE

3

BUS STOP

99 101 103 105 107

3 REMOVED BUS STOP

LEGEND:

- EXISTING KERB
- EXISTING ROADMARKING
- ROADMARKING TO BE REMOVED
- REMOVE SIGN
- DRIVEWAY

AUCKLAND TRANSPORT

ROUTE 377 BUS STOP IMPROVEMENTS

103 CHICHESTER DRIVE

Status Stamp	FOR CONSULTATION
Date Stamp	22/01/2025
A1 Scales	1:125
A3 Scales	1:250
Drawing No.	SHEET 1 OF 1
Rev.	A

DO NOT SCALE – IF IN DOUBT, ASK

ORIGINAL SIZE A1

CHICHESTER DRIVE

TATARIKI STREET

67

65

63

72

74

N

3

3

BUS STOP

BUS STOP

BUS STOP

3 REMOVED BUS STOP

LEGEND:

- EXISTING KERB
- EXISTING ROADMARKING
- ROADMARKING TO BE REMOVED
- REMOVE SIGN
- DRIVEWAY

AUCKLAND TRANSPORT

ROUTE 377 BUS STOP IMPROVEMENTS

65 & 72 TATARIKI STREET

Status Stamp	FOR CONSULTATION
Date Stamp	22/01/2025
A1 Scales	1:125
A3 Scales	1:250
Drawing No.	SHEET 1 OF 1
Rev.	A

DO NOT SCALE – IF IN DOUBT ASK

ORIGINAL SIZE A1

EDINBURGH AVENUE

TATARIKI STREET

TAIRERE CRESCENT

LINE A

JOIN A

38

40

42

44

46

35

48

29

1

3

39

1 NEW BUS STOP

2 NEW PEDESTRIAN REFUGE ISLAND

3 REMOVED BUS STOP

LEGEND:

- EXISTING KERB
- EXISTING ROADMARKING
- NEW ROADMARKING
- DRIVEWAY
- NEW PRAM CROSSING / RAMP
- NEW TACTILE PAVERS
- NEW TRAFFIC ISLAND
- NEW CONCRETE FOOTPATH
- NEW/REMOVE SIGN
- NEW GRASS BERM
- NO STOPPING YELLOW LINES
- ROAD MARKING TO BE REMOVED

AUCKLAND TRANSPORT

ROUTE 377 BUS STOP IMPROVEMENTS

29 & 48 EDINBURGH AVE

Status Stamp	FOR CONSULTATION
Date Stamp	22/01/2025
A1 Scales	1:200
A3 Scales	1:400
Drawing No.	SHEET 1 OF 2
Rev.	A

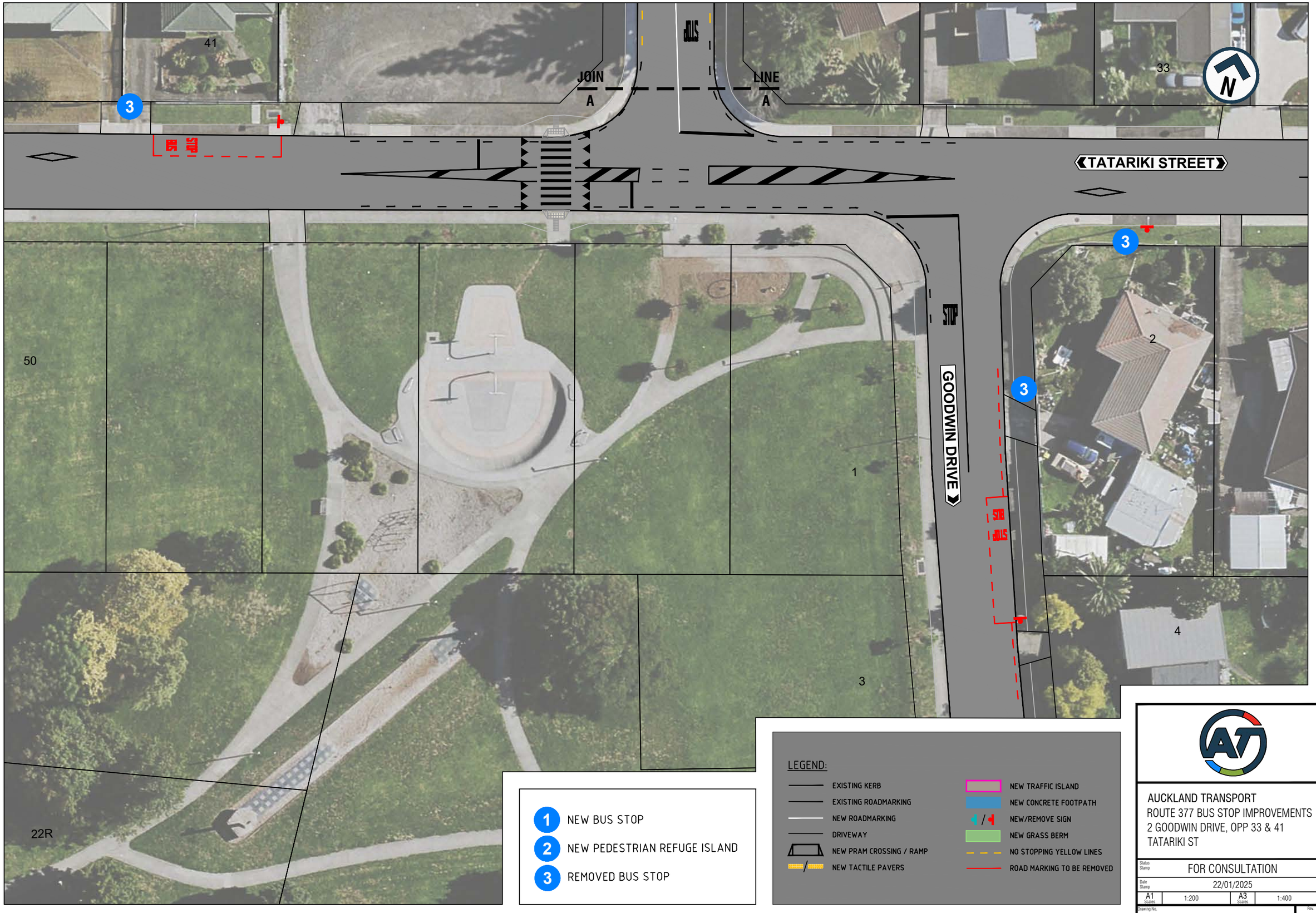

1 NEW BUS STOP
2 NEW PEDESTRIAN REFUGE ISLAND
3 REMOVED BUS STOP

LEGEND:

- EXISTING KERB
- EXISTING ROADMARKING
- NEW ROADMARKING
- DRIVEWAY
- NEW PRAM CROSSING / RAMP
- NEW TACTILE PAVERS
- NEW TRAFFIC ISLAND
- NEW CONCRETE FOOTPATH
- NEW/REMOVE SIGN
- NEW GRASS BERM
- NO STOPPING YELLOW LINES
- ROAD MARKING TO BE REMOVED

AUCKLAND TRANSPORT
ROUTE 377 BUS STOP IMPROVEMENTS
2 GOODWIN DRIVE, OPP 33 & 41
TATARIKI ST

Status Stamp	FOR CONSULTATION
Date Stamp	22/01/2025
A1 Scales	1:200
A3 Scales	1:400
Drawing No.	SHEET 2 OF 2
Rev.	A

DO NOT SCALE – IF IN DOUBT ASK
200mm
ORIGINAL SIZE A1

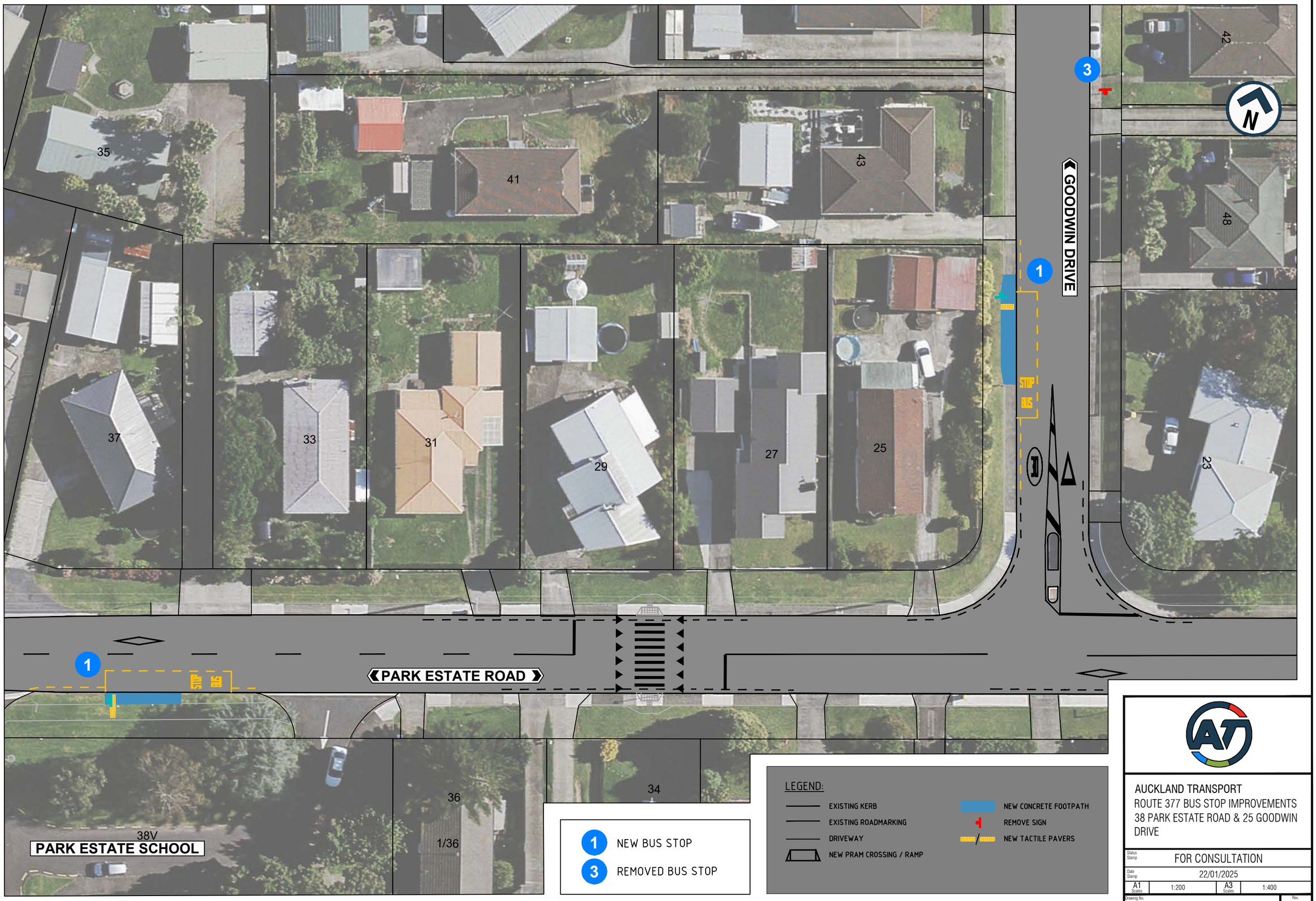

1 NEW BUS STOP

3 REMOVED BUS STOP

LEGEND:

- EXISTING KERB
- EXISTING ROADMARKING
- DRIVEWAY
- NEW PRAM CROSSING / RAMP
- NEW CONCRETE FOOTPATH
- REMOVE SIGN
- NEW TACTILE PAVERS

AUCKLAND TRANSPORT
ROUTE 377 BUS STOP IMPROVEMENTS
38 PARK ESTATE ROAD & 25 GOODWIN DRIVE

Status Stamp	FOR CONSULTATION		
Date Stamp	22/01/2025		
A1 Scales	1:200	A3 Scales	1:400
Drawing No.	SHEET 1 OF 1	Rev.	A

DO NOT SCALE - IF IN DOUBT, ASK

ORIGINAL SIZE A1

DO NOT SCALE – IF IN DOUBT, ASK

200mm 150 100 90 80 70 60 50 40 30 20 10 0

A1 ORIGINAL SIZE

189

185

N

1

PARK ESTATE ROAD

BUS STOP

180

1 NEW BUS STOP

LEGEND:

- EXISTING KERB
- NEW KERB
- EXISTING ROADMARKING
- NEW ROADMARKING
- NEW TACTILE PAVERS
- NEW SIGN
- NEW GRASS BERM
- DRIVEWAY
- NEW PRAM CROSSING / RAMP

AUCKLAND TRANSPORT

ROUTE 377 BUS STOP IMPROVEMENTS

180 PARK ESTATE ROAD

Status Stamp	FOR CONSULTATION
Date Stamp	22/01/2025
A1 Scales	1:125
A3 Scales	1:250
Drawing No.	SHEET 1 OF 1
Rev.	A